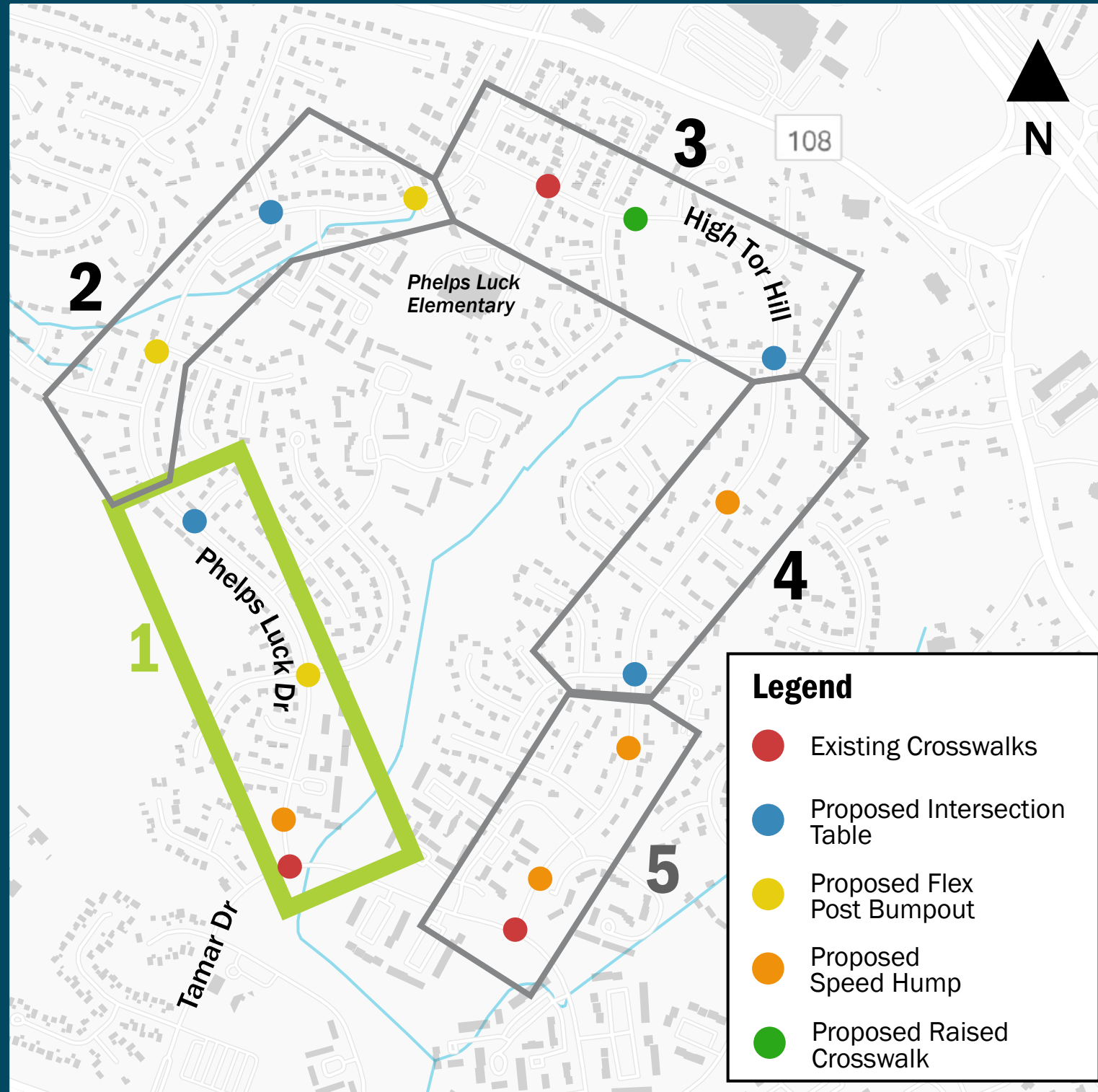


Howard County Traffic Calming Measures MAP 1

KEY MAP



Proposed Improvement:
Speed Hump



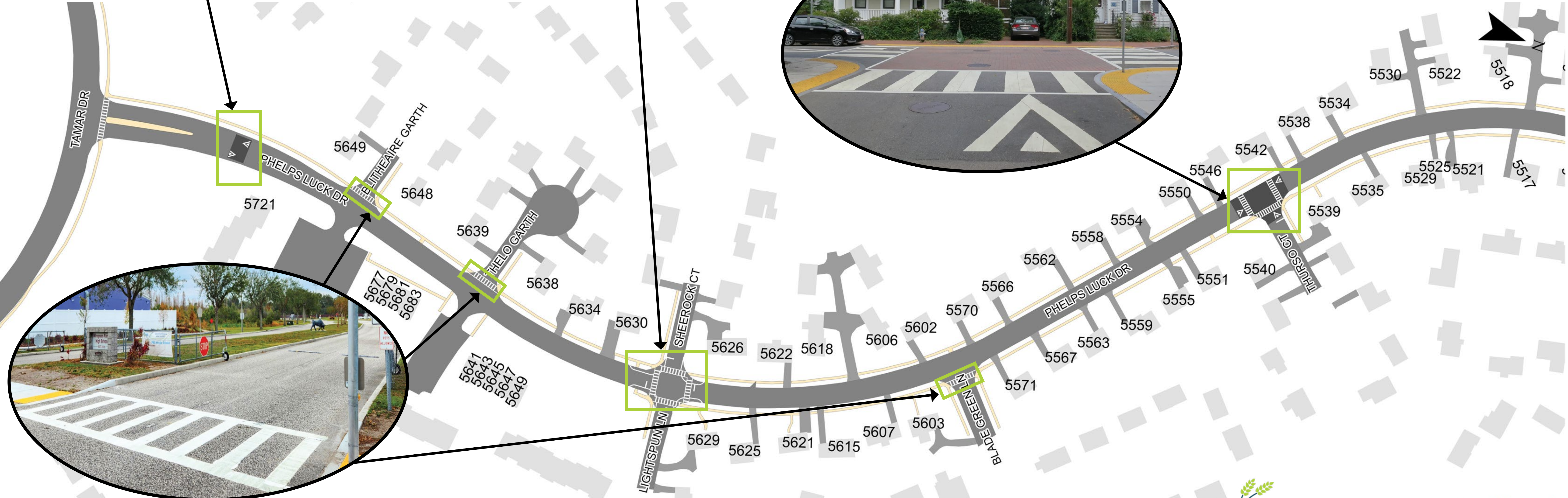
Proposed Improvement:
Flex Post Bump Out



Proposed Improvement:
Intersection Speed Table



Proposed Improvement:
New Crosswalk



Howard County Traffic Calming Measures MAP 2

Proposed Improvement:
New Crosswalk



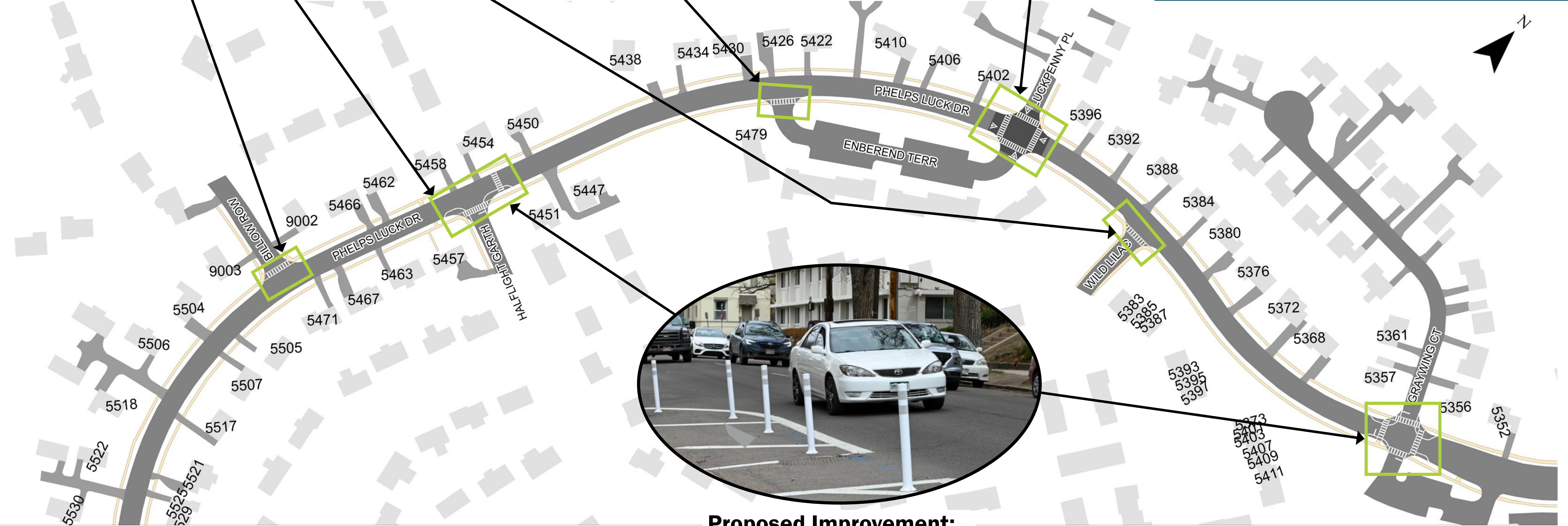
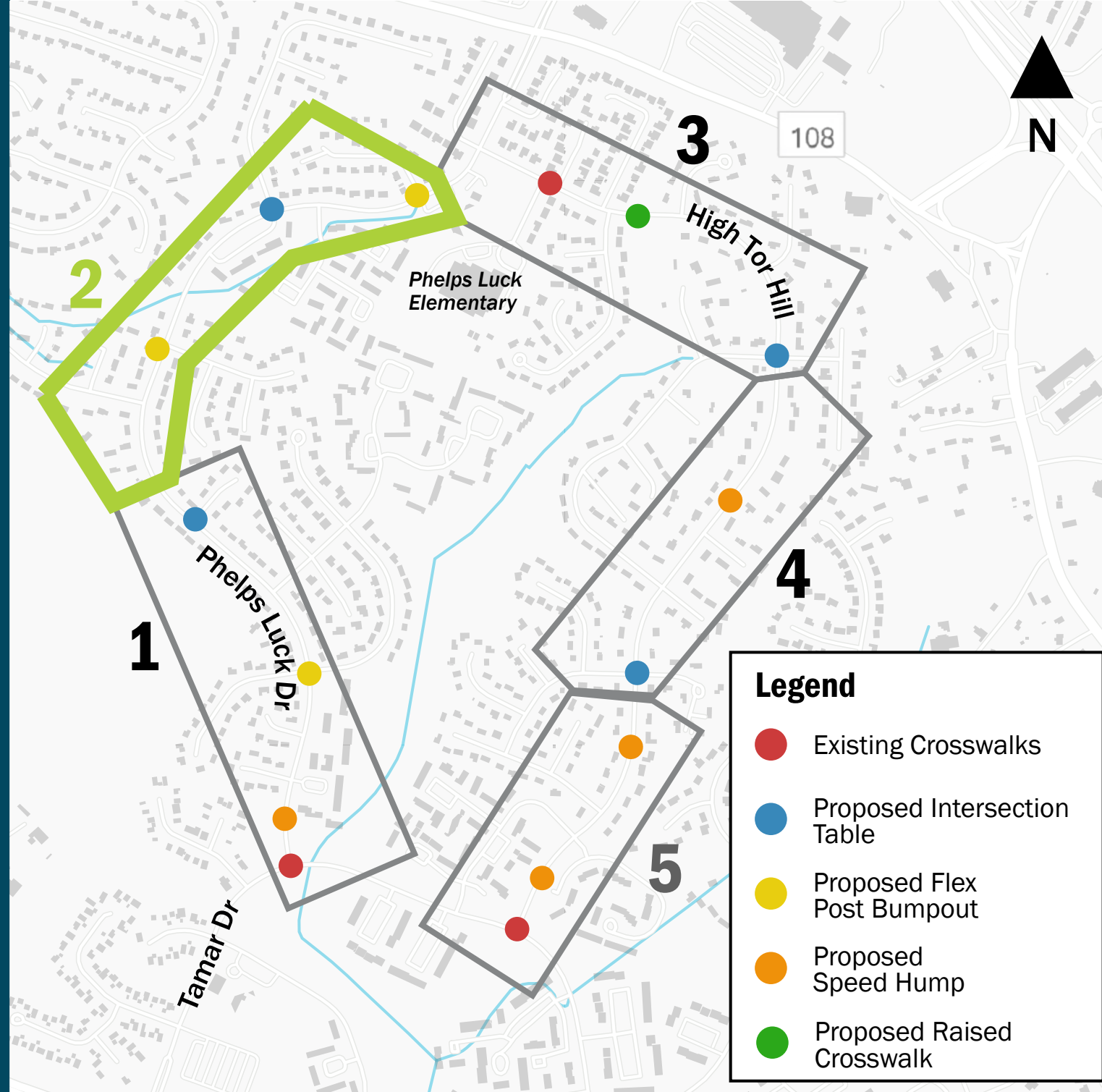
Proposed Improvement:
Intersection Speed Table



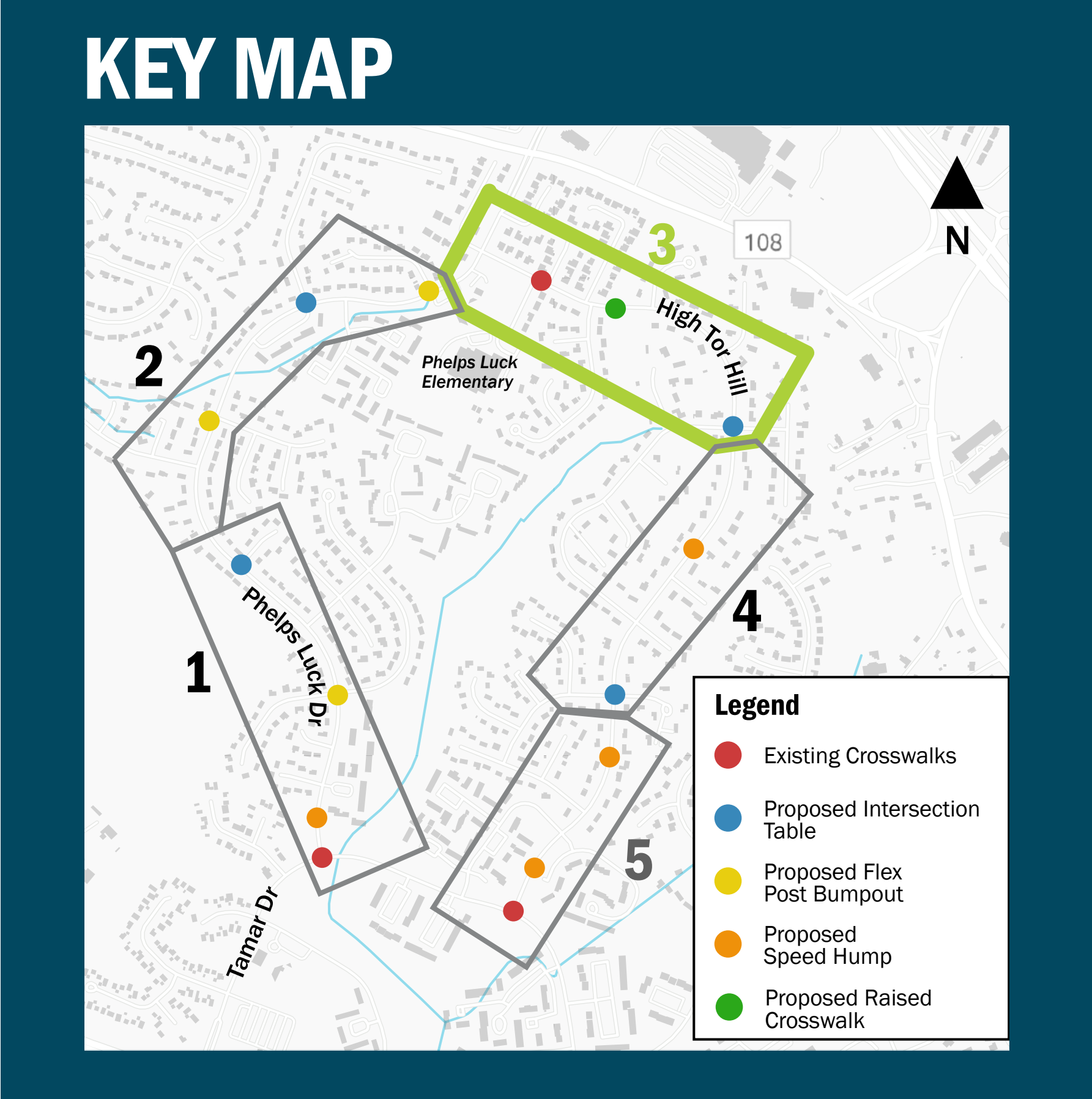
Proposed Improvement:
Flex Post Bump Out



KEY MAP



Howard County Traffic Calming Measures MAP 3



Proposed Improvement:
Raised Crosswalk



Proposed Improvement:
Intersection Speed Table



Howard County Traffic Calming Measures MAP 4

KEY MAP

Legend

- Existing Crosswalks
- Proposed Intersection Table
- Proposed Flex Post Bumpout
- Proposed Speed Hump
- Proposed Raised Crosswalk

Proposed Improvement:
Speed Hump



Proposed Improvement:
Intersection Speed Table



Proposed Improvement:
New Crosswalk

Howard County Traffic Calming Measures: MAP 5

Proposed Improvement:
Speed Hump



Proposed Improvement:
New Crosswalk

KEY MAP

