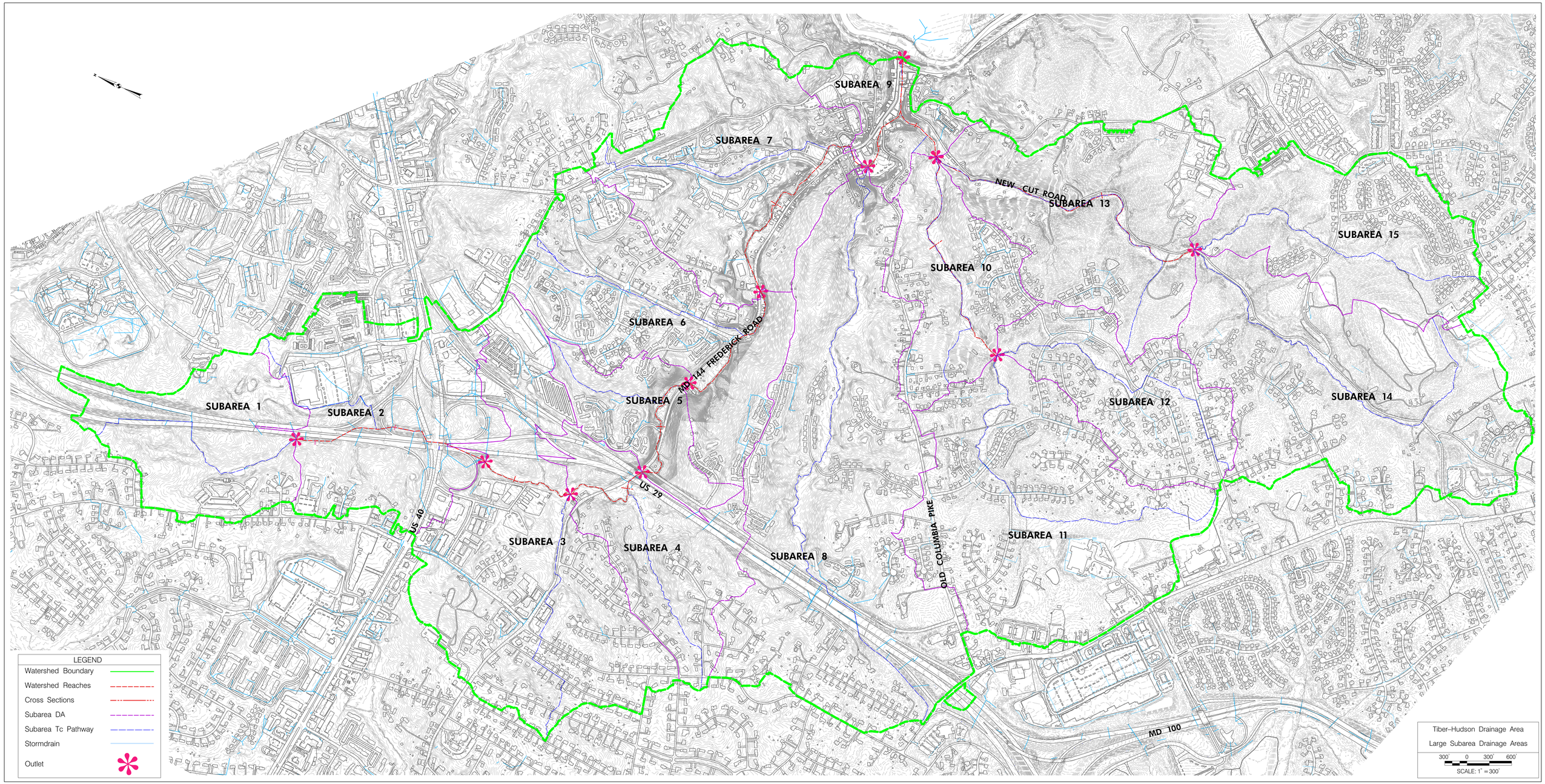
SUBAREA 1
SUBAREA 2
SUBAREA 3
SUBAREA 4
SUBAREA 5
SUBAREA 6
SUBAREA 7
SUBAREA 8
SUBAREA 9
SUBAREA 10
SUBAREA 11
SUBAREA 12
SUBAREA 13
SUBAREA 14
SUBAREA 15
US 40
US 29
MD 144 FREDERICK ROAD
NEW CUT ROAD
OLD COLUMBIA PIKE
MD 100
LEGEND
Watershed Boundary
Watershed Reaches
Cross Sections
Subarea DA
Subarea Tc Pathway
Stormdrain
Outlet
Tiber–Hudson Drainage Area
Large Subarea Drainage Areas
300' 0 300' 600'
SCALE: 1" = 300'

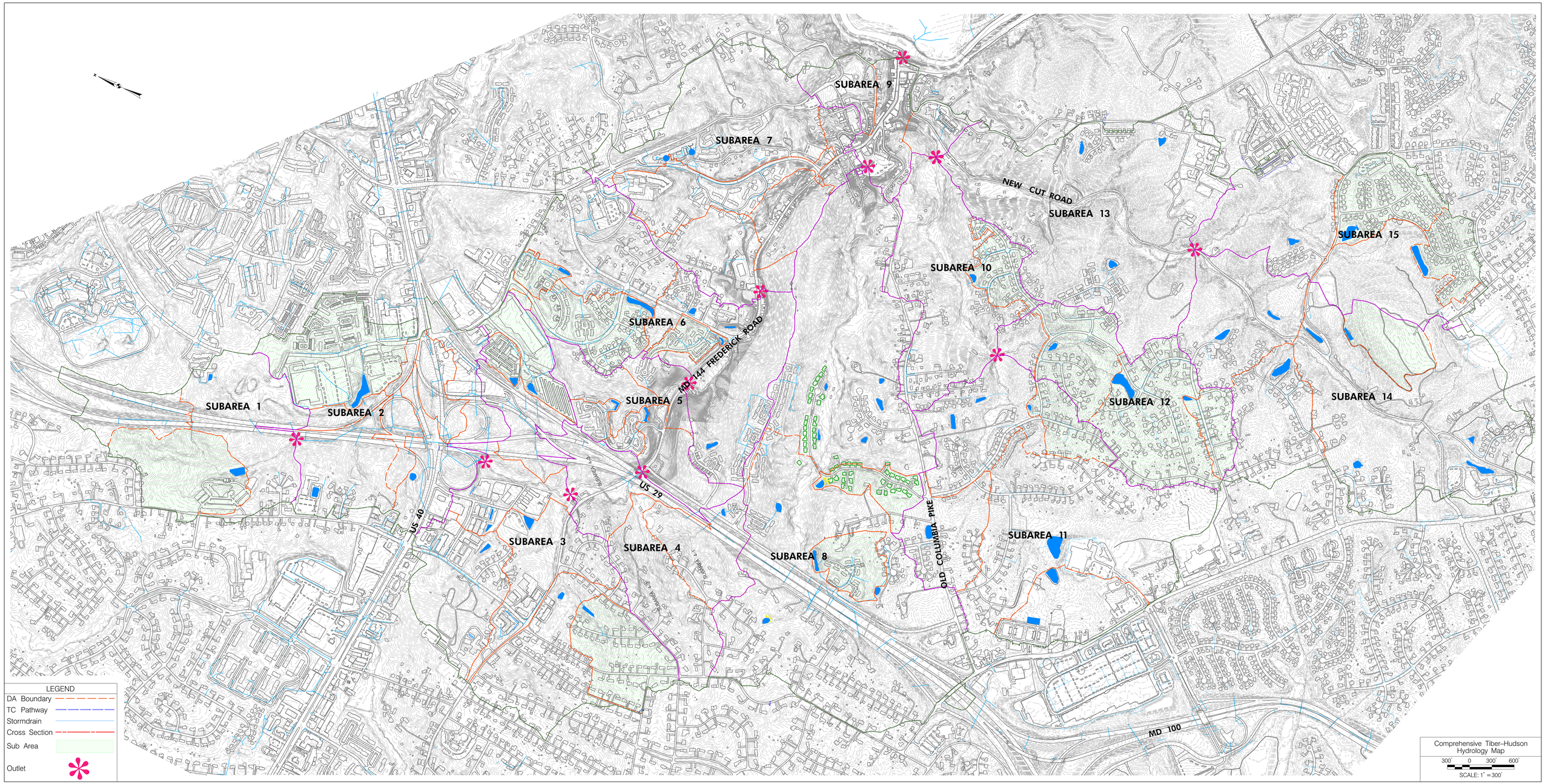
SUBAREA 1
SUBAREA 2
SUBAREA 3
SUBAREA 4
SUBAREA 5
SUBAREA 6
SUBAREA 7
SUBAREA 8
SUBAREA 9
SUBAREA 10
SUBAREA 11
SUBAREA 12
SUBAREA 13
SUBAREA 14
SUBAREA 15
MD 144 FREDERICK ROAD
NEW CUT ROAD
US 29
US 40
OLD COLUMBIA PIKE
MD 100
LEGEND
DA Boundary
TC Pathway
Stormdrain
Cross Section
Sub Area
Outlet
Comprehensive Tiber-Hudson Hydrology Map
300' 0 300' 600'
SCALE: 1" = 300'

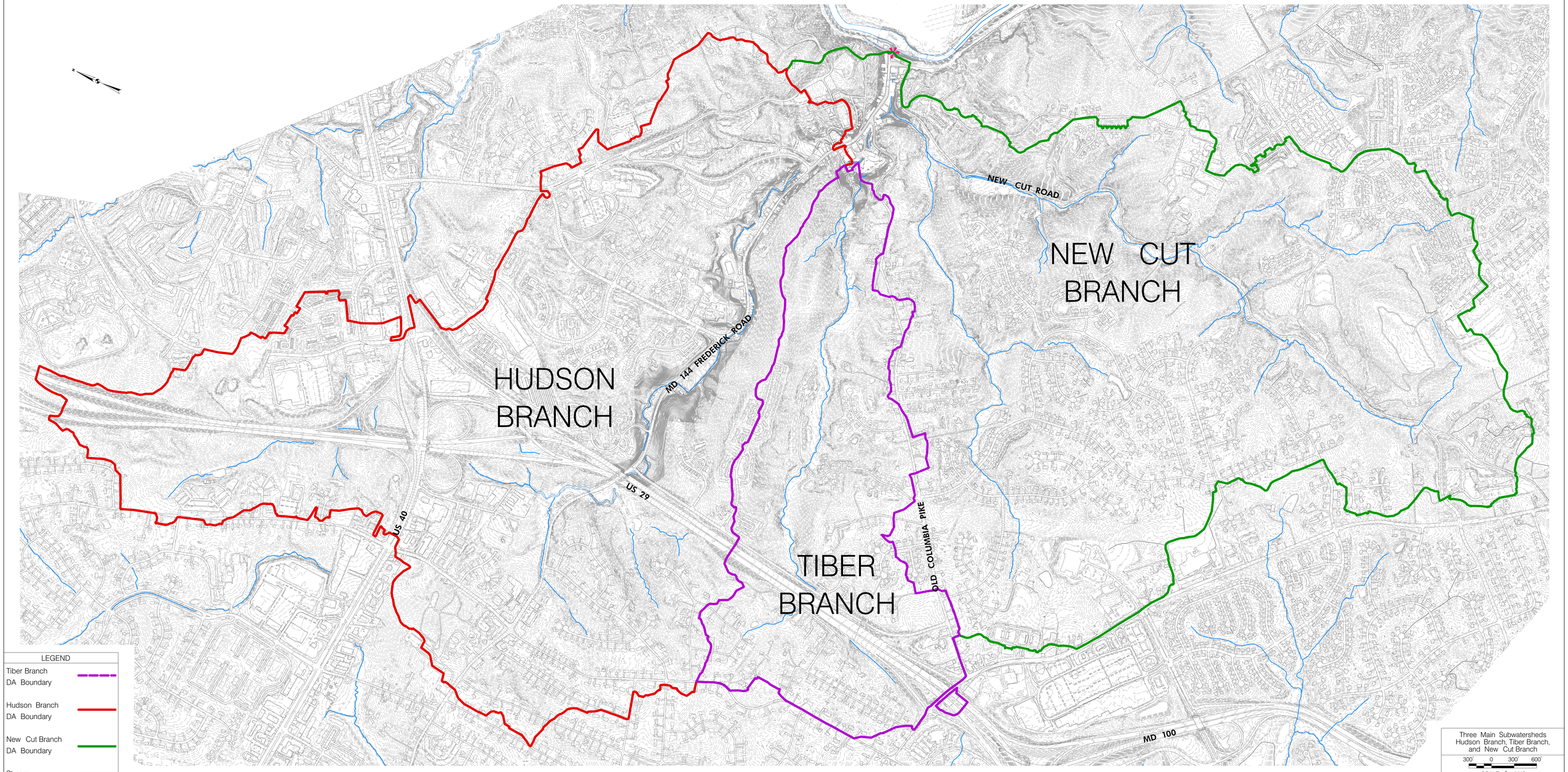
HUDSON BRANCH
TIBER BRANCH
NEW CUT BRANCH
MD 144 FREDERICK ROAD
NEW CUT ROAD
US 29
US 40
OLD COLUMBIA PIKE
MD 100
LEGEND
Tiber Branch DA Boundary
Hudson Branch DA Boundary
New Cut Branch DA Boundary
Stream
Three Main Subwatersheds Hudson Branch, Tiber Branch, and New Cut Branch
300' 0 300' 600'
SCALE: 1" = 300'