Howard County
MARYLAND

Administration Proposed Map Amendments

December 22, 2004

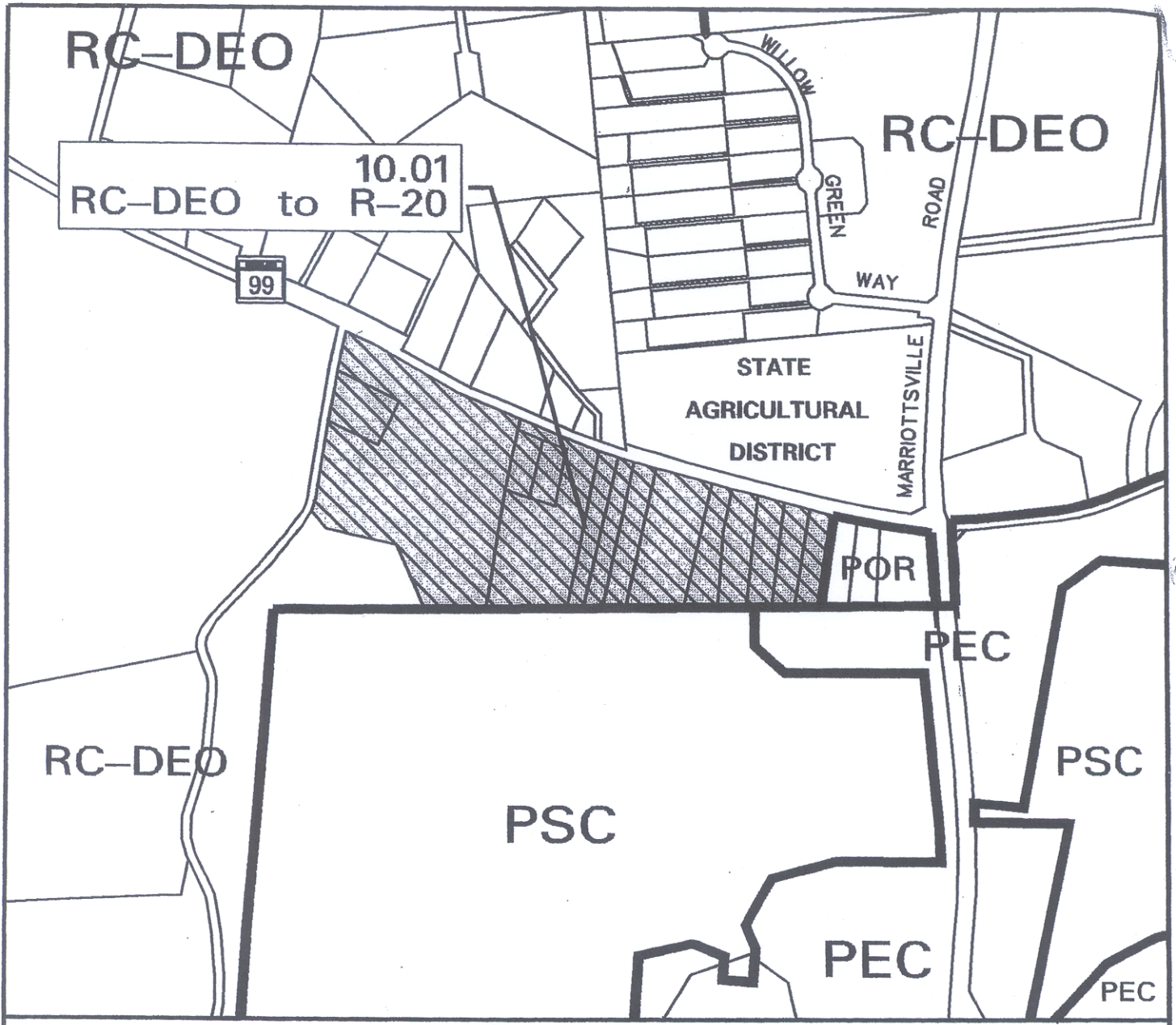

Comprehensive Zoning
Amendment 10–01

0 300 600 FEET

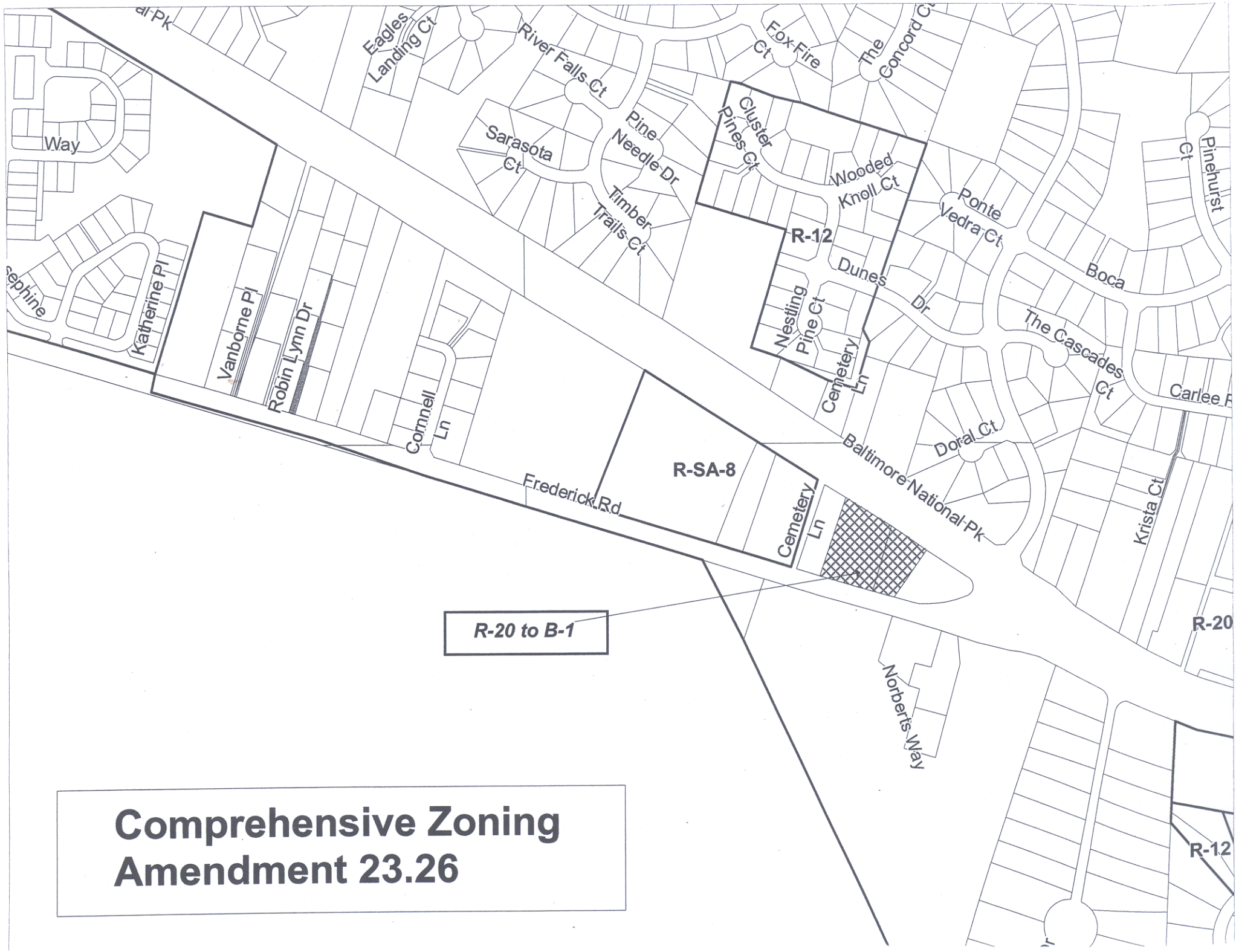

Comprehensive Zoning Amendment 23.26

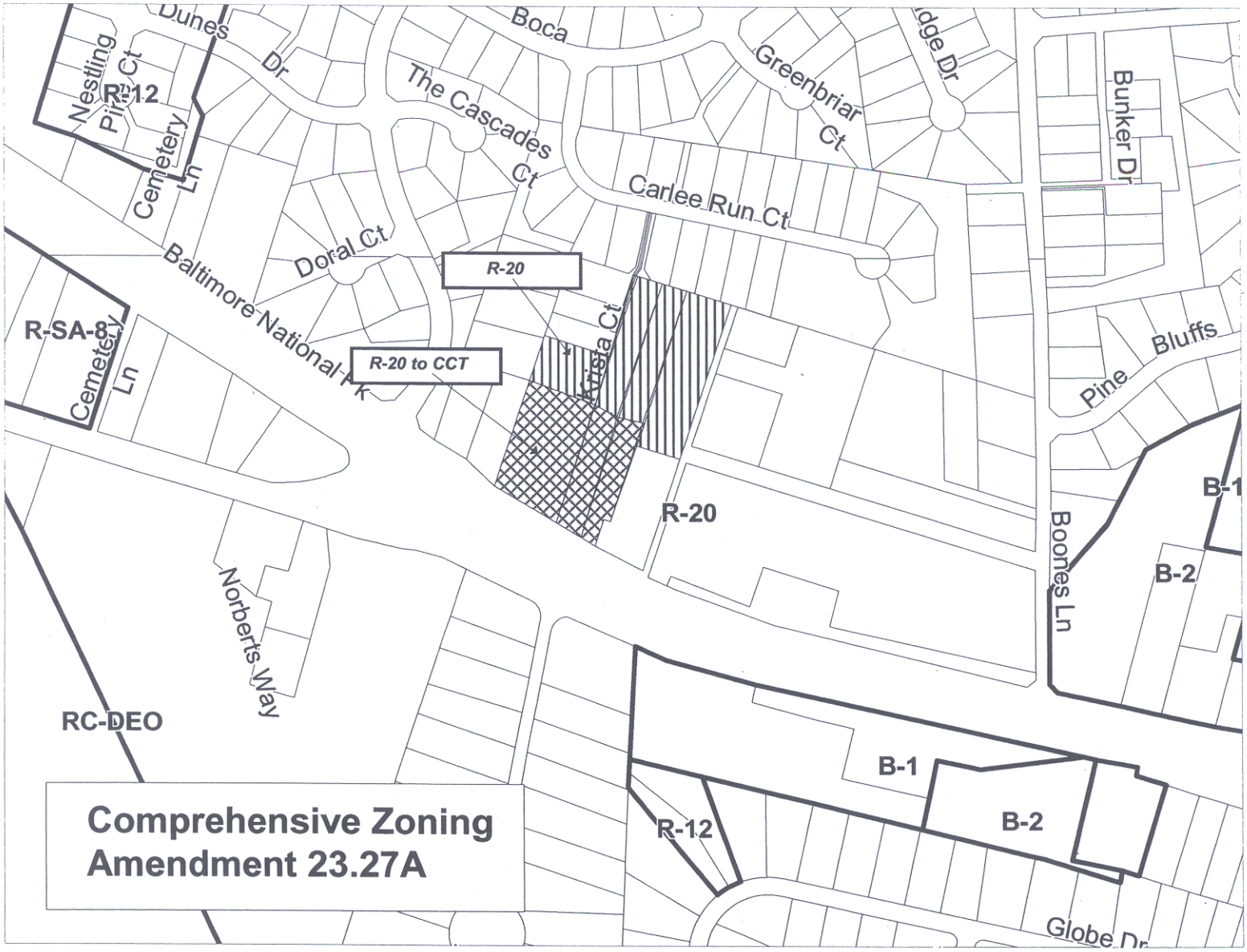

Comprehensive Zoning Amendment 23.27A

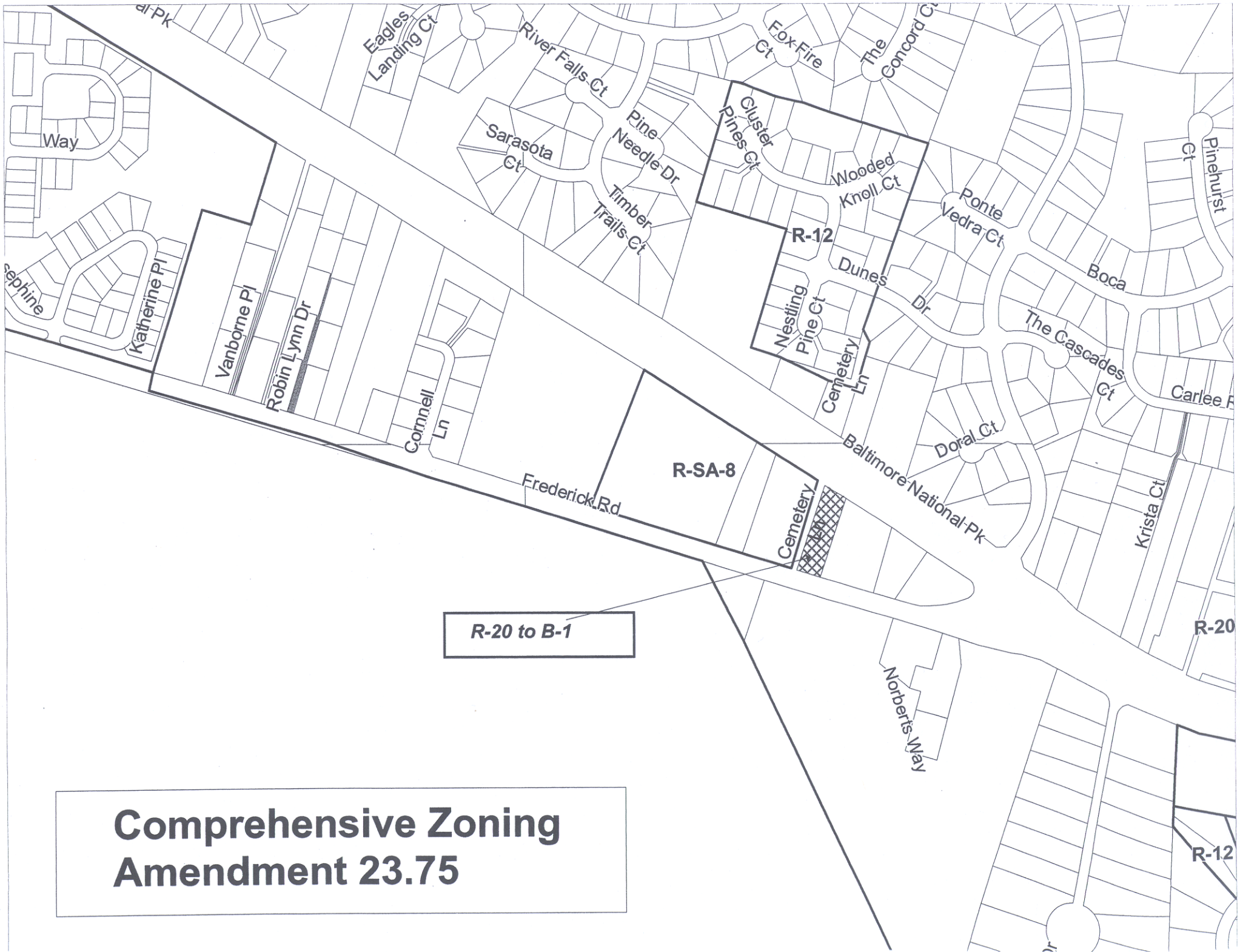

Comprehensive Zoning Amendment 23.75

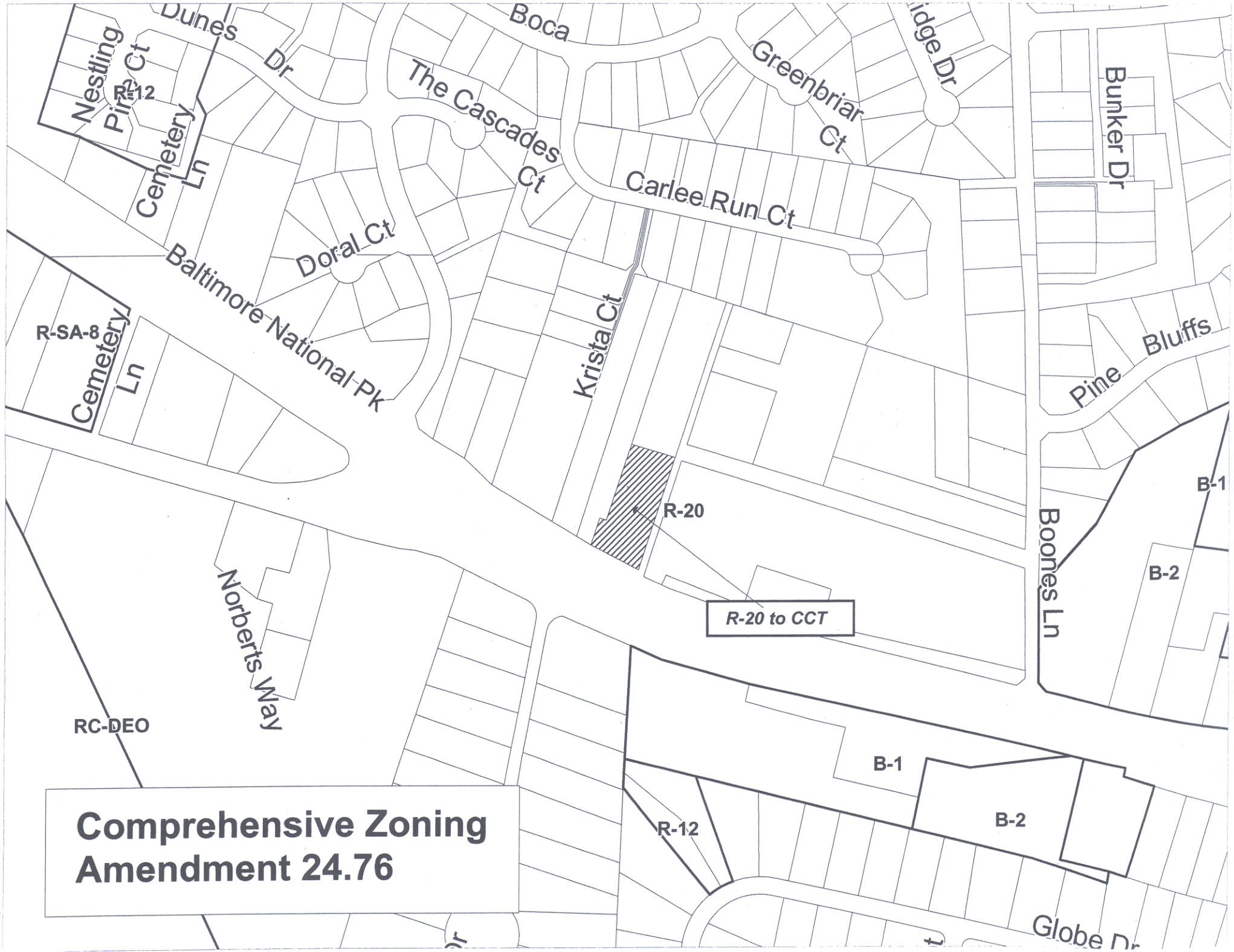
Comprehensive Zoning
Amendment 24.76
Dunes Dr
Boca
Greenbriar Ct
Bridge Dr
Bunker Dr
Nestling Pine Ct
R-12
Cemetery Ln
The Cascades Ct
Carlee Run Ct
Doral Ct
Baltimore National Pk
R-SA-8
Cemetery Ln
Krista Ct
Pine Bluffs
R-20
R-20 to CCT
Boones Ln
B-1
B-2
Norberts Way
RC-DEO
B-1
B-2
R-12
Globe Dr

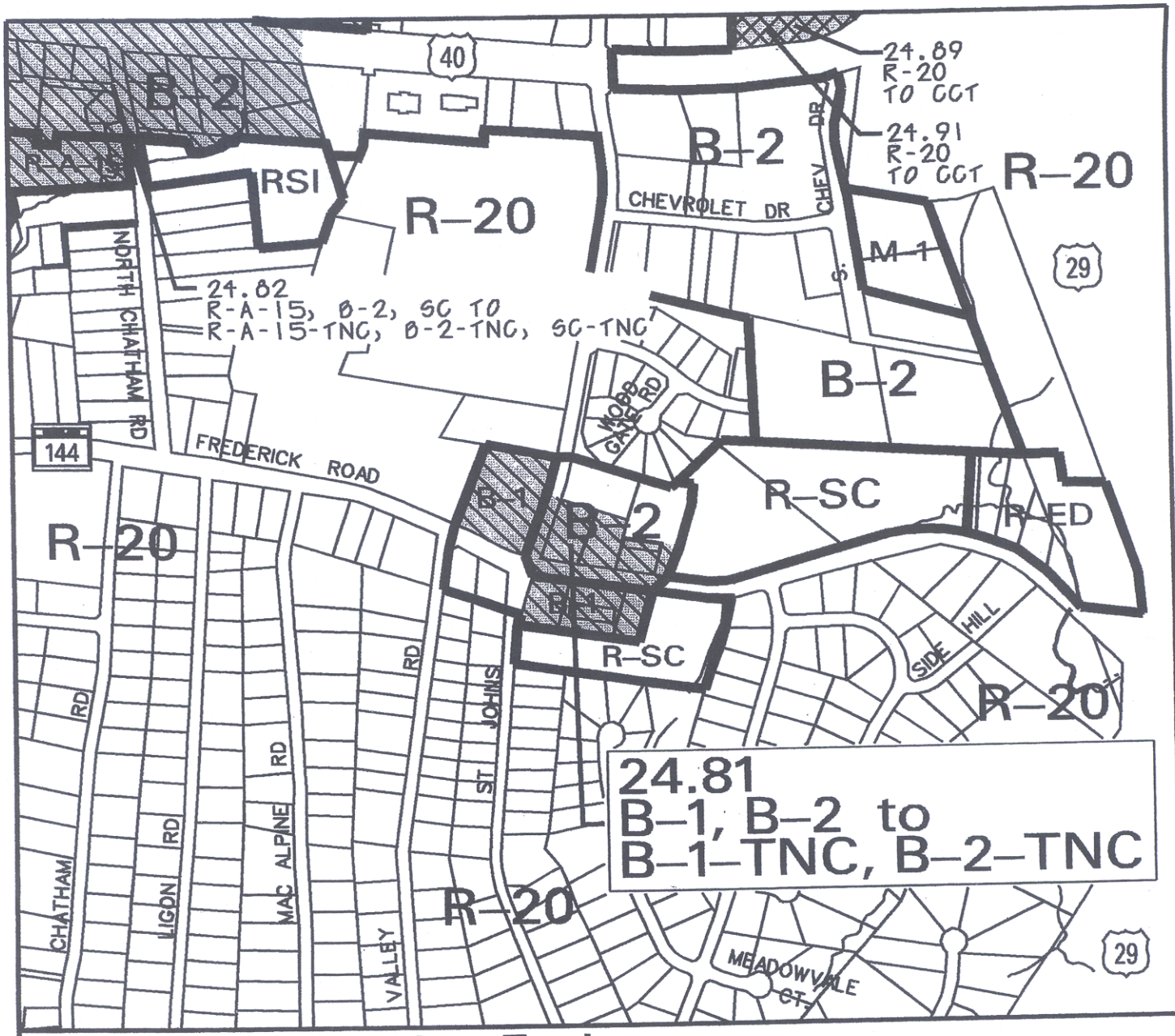

Comprehensive Zoning
Amendment 24.81

0 300 600 FEET

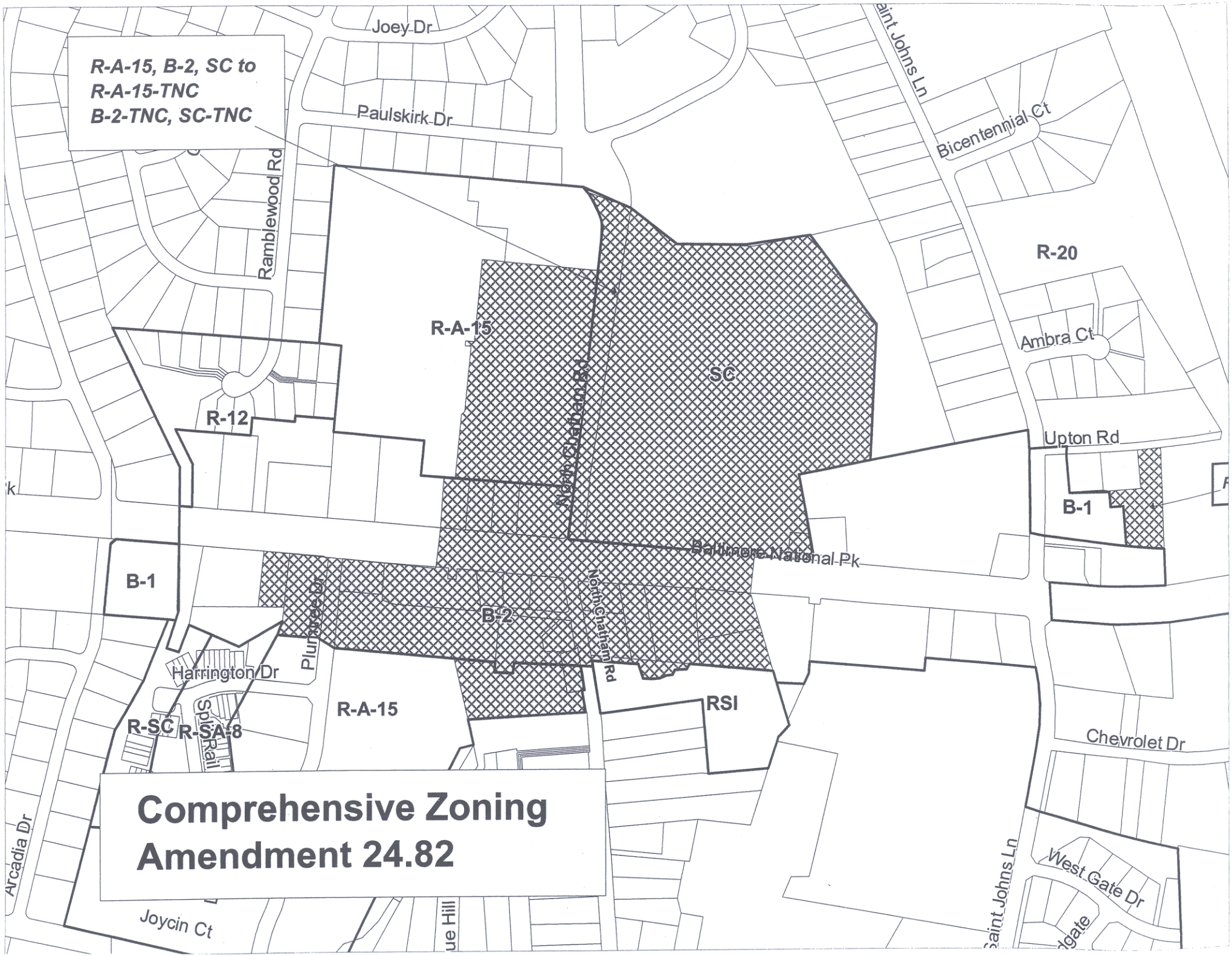
R-A-15, B-2, SC to
R-A-15-TNC
B-2-TNC, SC-TNC
Joey Dr
Paulskirk Dr
Ramblewood Rd
Bicentennial Ct
R-20
Ambra Ct
R-A-15
SC
R-12
North Chatham Rd
Upton Rd
B-1
Baltimore National Pk
B-1
B-2
Plumtree Dr
Harrington Dr
R-A-15
RSI
R-SC
R-SA-8
Chevrolet Dr
Comprehensive Zoning
Amendment 24.82
Arcadia Dr
West Gate Dr
Joycin Ct

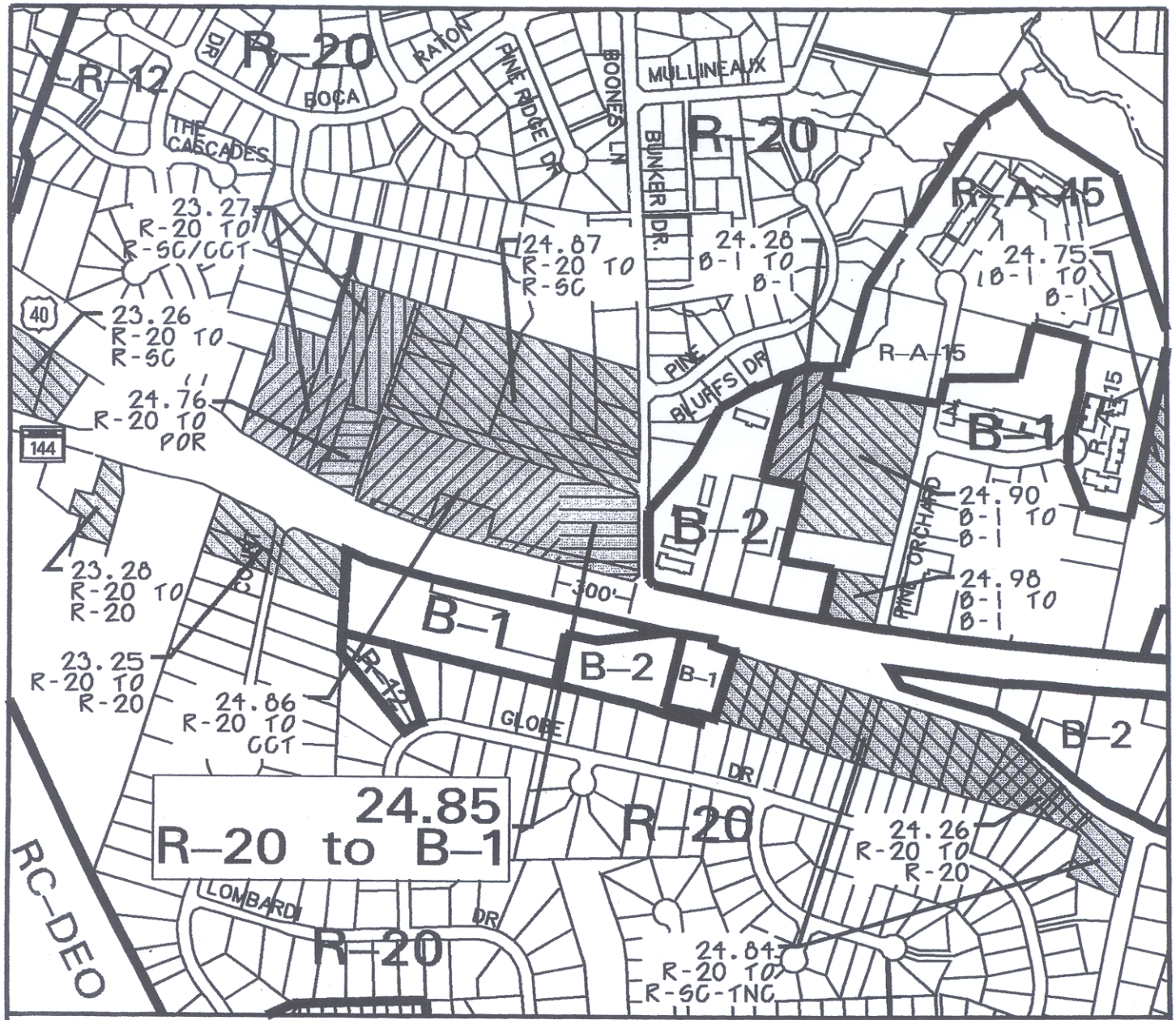

Comprehensive Zoning
Amendment 24.85

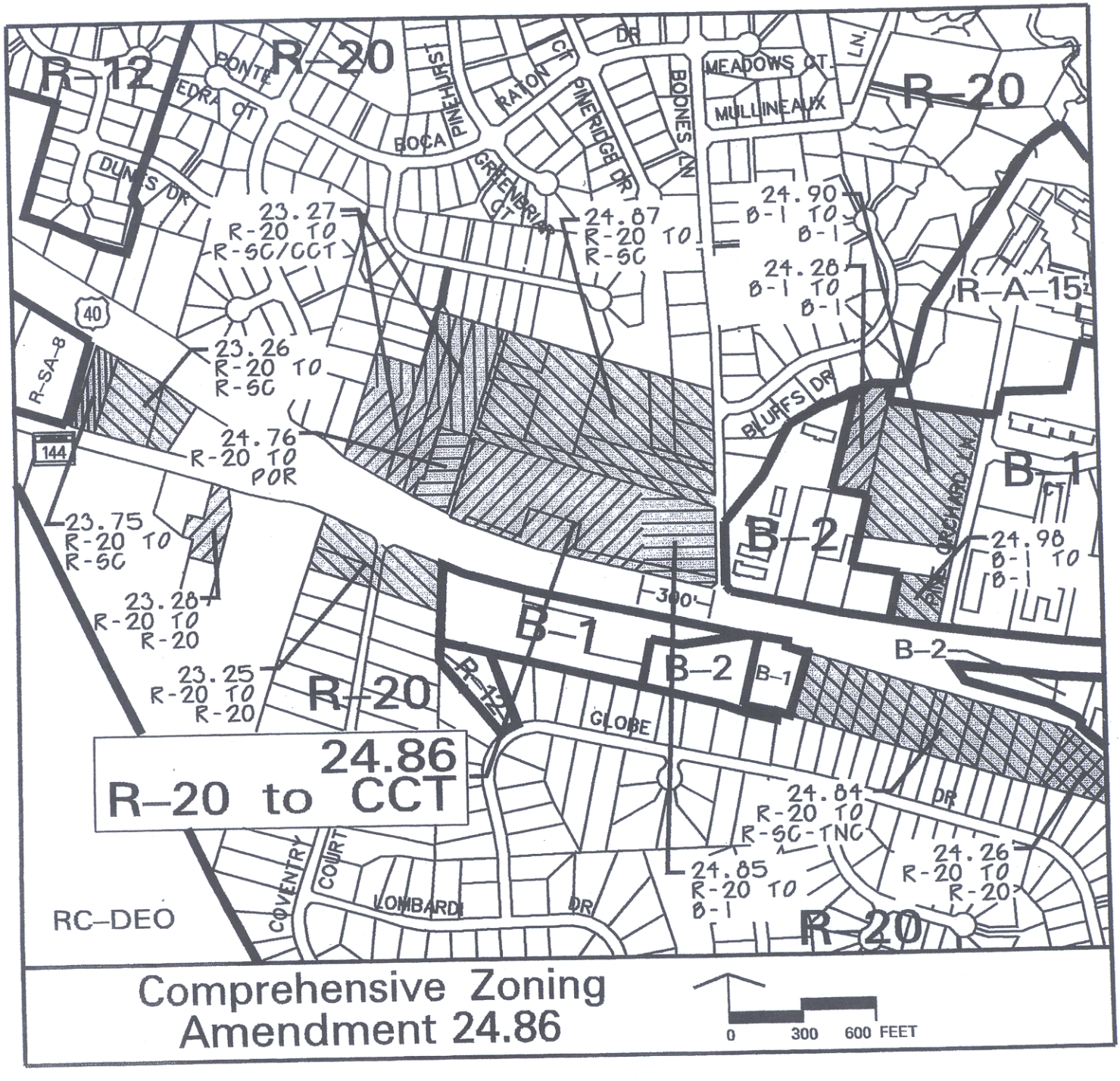
R-12
R-20
PONTE
EDRA CT
DUNES DR
PINEHURST
BOCA
RATON CT
GREENBRIAR CT
PINERIDGE DR
BOONES LN
MEADOWS CT
MULLINEAUX
LN.
R-20
23.27
R-20 TO
R-SC/CCT
24.87
R-20 TO
R-SC
24.90
B-1 TO
B-1
24.28
B-1 TO
B-1
R-A-15
40
R-SA-8
23.26
R-20 TO
R-SC
144
24.76
R-20 TO
POR
BLUFFS DR
B-1
B-2
23.75
R-20 TO
R-SC
24.98
B-1 TO
B-1
23.28
R-20 TO
R-20
300'
B-1
B-2
B-1
B-2
23.25
R-20 TO
R-20
R-20
R-12
GLOBE
24.86
R-20 to CCT
24.84
R-20 TO
R-SC-TNC
DR
24.26
R-20 TO
R-20
24.85
R-20 TO
B-1
COVENTRY
COURT
LOMBARDI
DR
R-20
RC-DEO
Comprehensive Zoning
Amendment 24.86
0
300
600 FEET

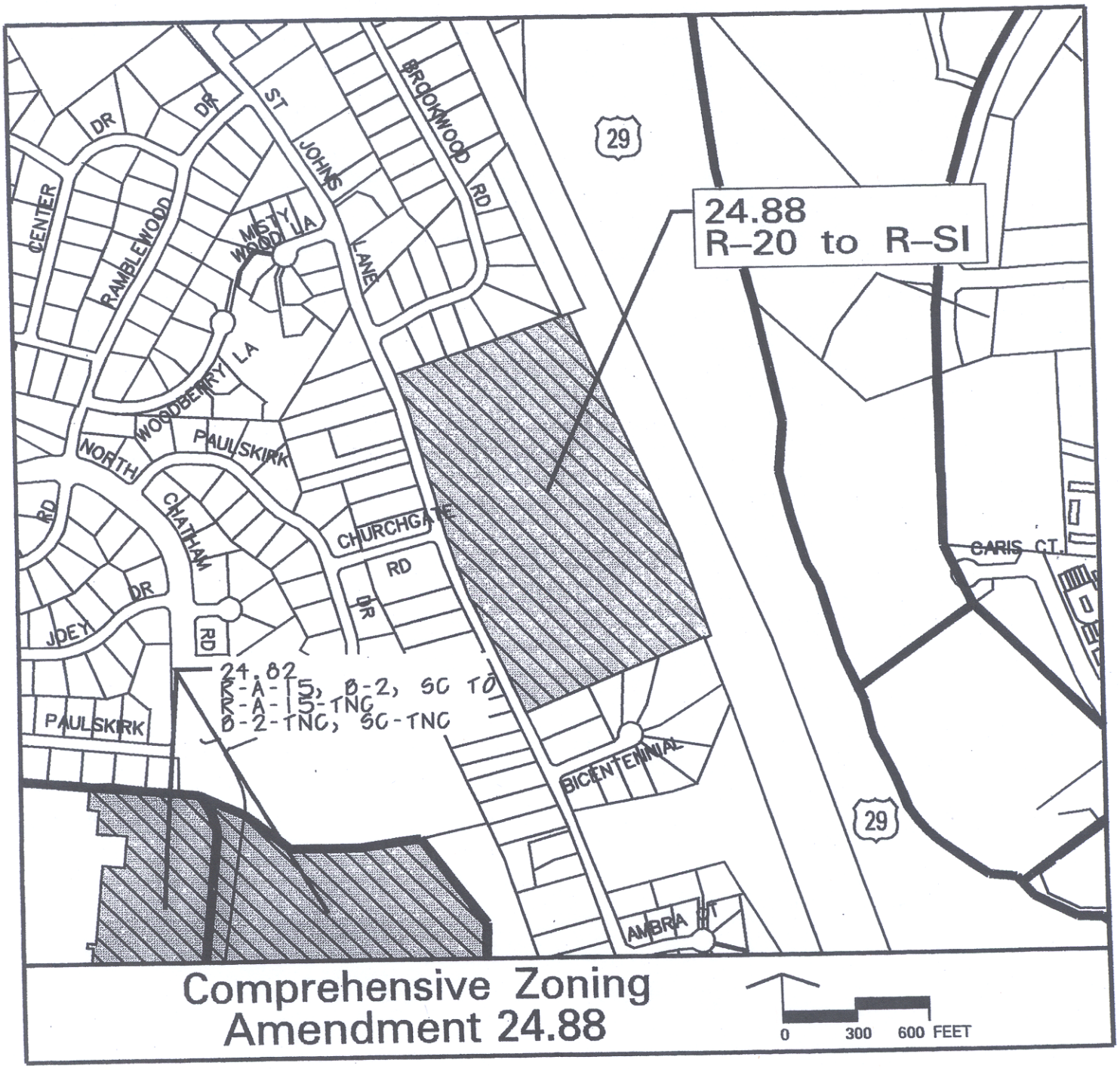

Comprehensive Zoning
Amendment 24.88

0 300 600 FEET

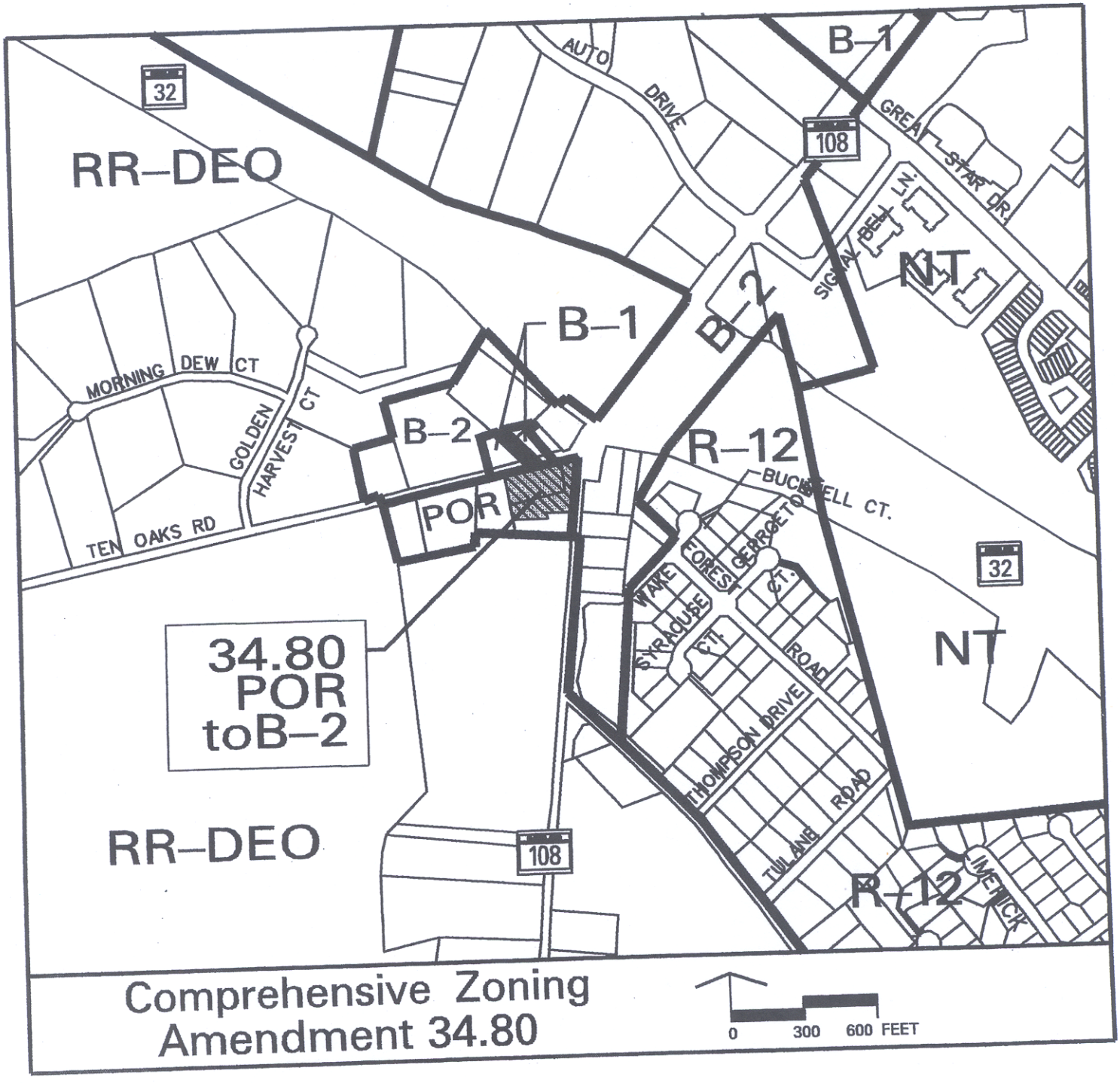

Comprehensive Zoning
Amendment 34.80

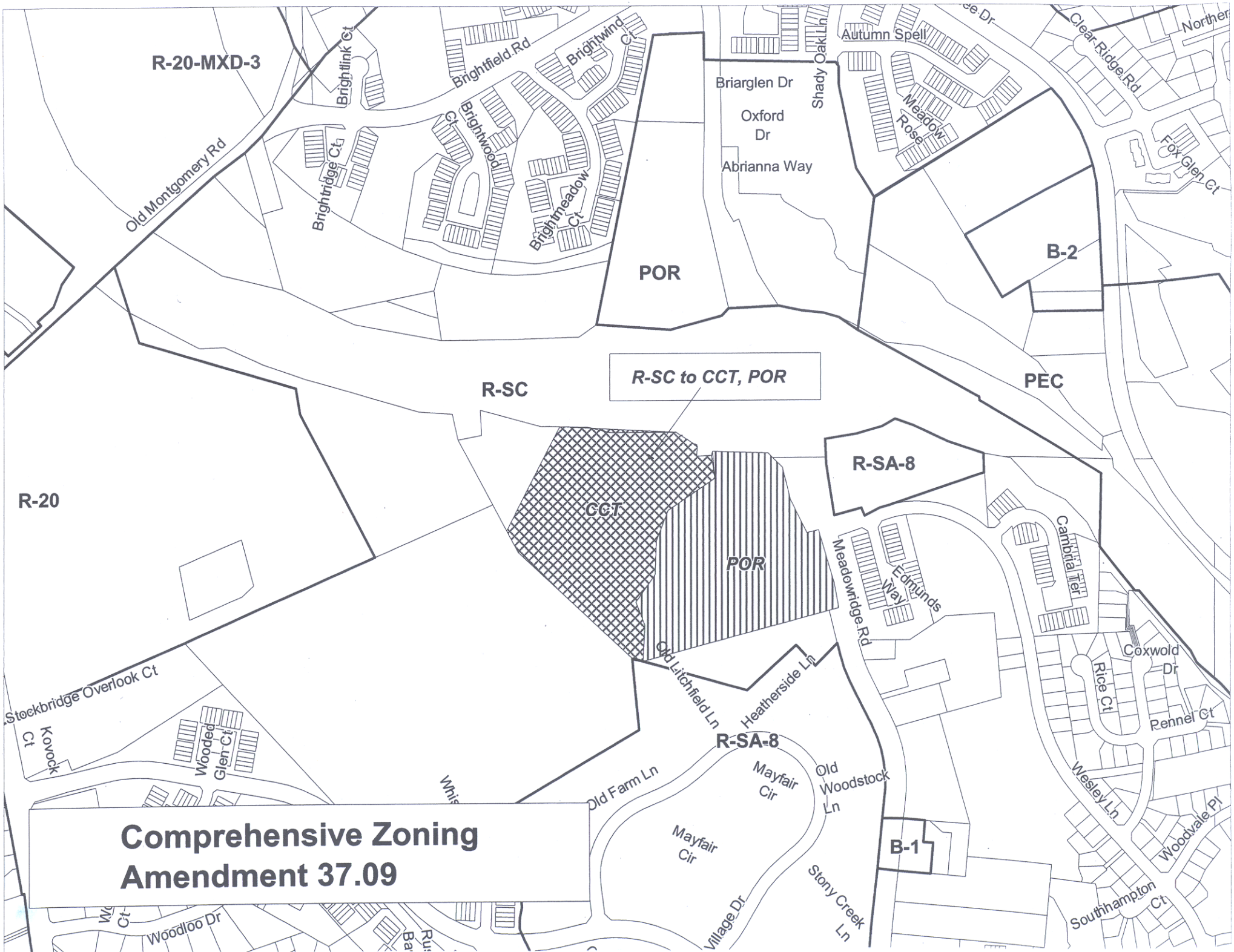

Comprehensive Zoning Amendment 37.09

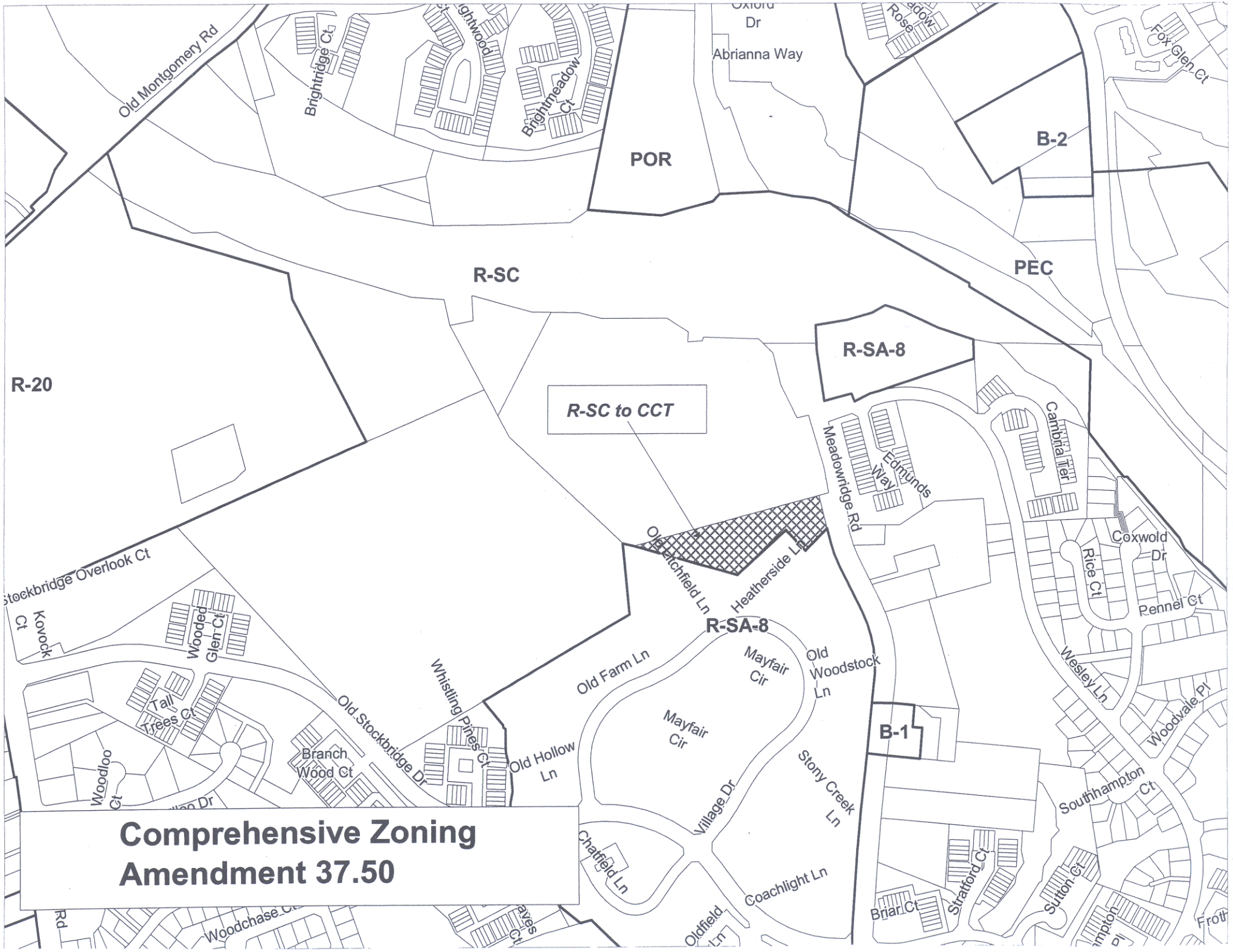
Old Montgomery Rd
Brightridge Ct
Brightwood
Brightmeadow Ct
POR
Oxford Dr
Abrianna Way
Rose
Fox Glen Ct
B-2
PEC
R-SC
R-20
R-SA-8
R-SC to CCT
Meadowridge Rd
Edmunds Way
Cambria Ter
Coxwold Dr
Rice Ct
Rennel Ct
Wesley Ln
Woodvale Pl
Southhampton Ct
Stockbridge Overlook Ct
Kovock Ct
Wooded Glen Ct
Tall Trees Ct
Woodloo Ct
Branch Wood Ct
Old Stockbridge Dr
Whistling Pines Ct
Old Hollow Ln
Old Farm Ln
Mayfair Cir
Old Woodstock Ln
Stony Creek Ln
Village Dr
Chatfield Ln
Coachlight Ln
Oldfield Ln
Heatherside Ln
B-1
Briar Ct
Stratford Ct
Sutton Ct
Woodchase Ct
Comprehensive Zoning
Amendment 37.50

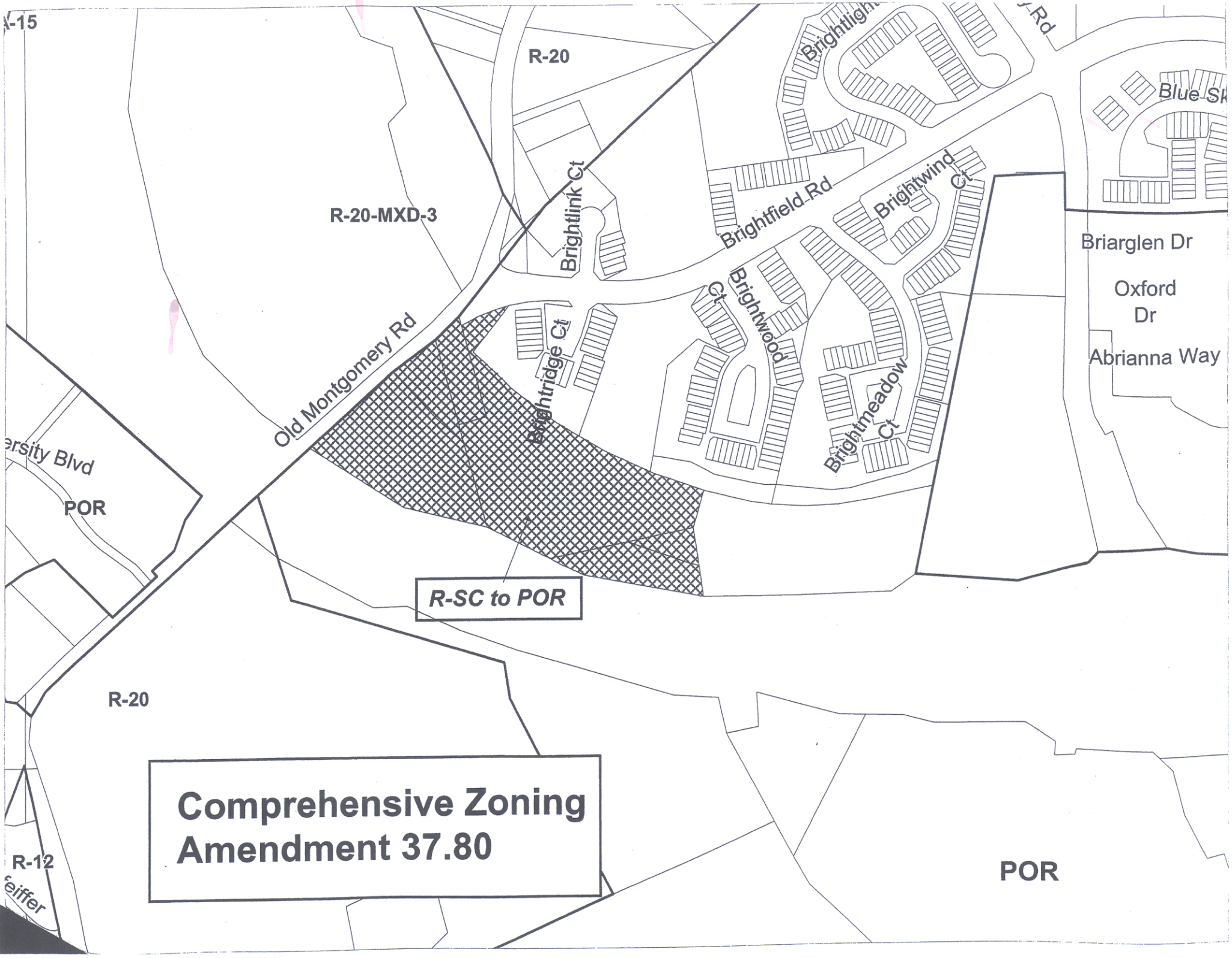
R-20
R-20-MXD-3
Brightlink Ct
Brightfield Rd
Brightwind Ct
Brightwood Ct
Brightridge Ct
Brightmeadow Ct
Blue Sk
Briarglen Dr
Oxford Dr
Abrianna Way
Old Montgomery Rd
POR
R-SC to POR
R-20
R-12
POR
Comprehensive Zoning
Amendment 37.80

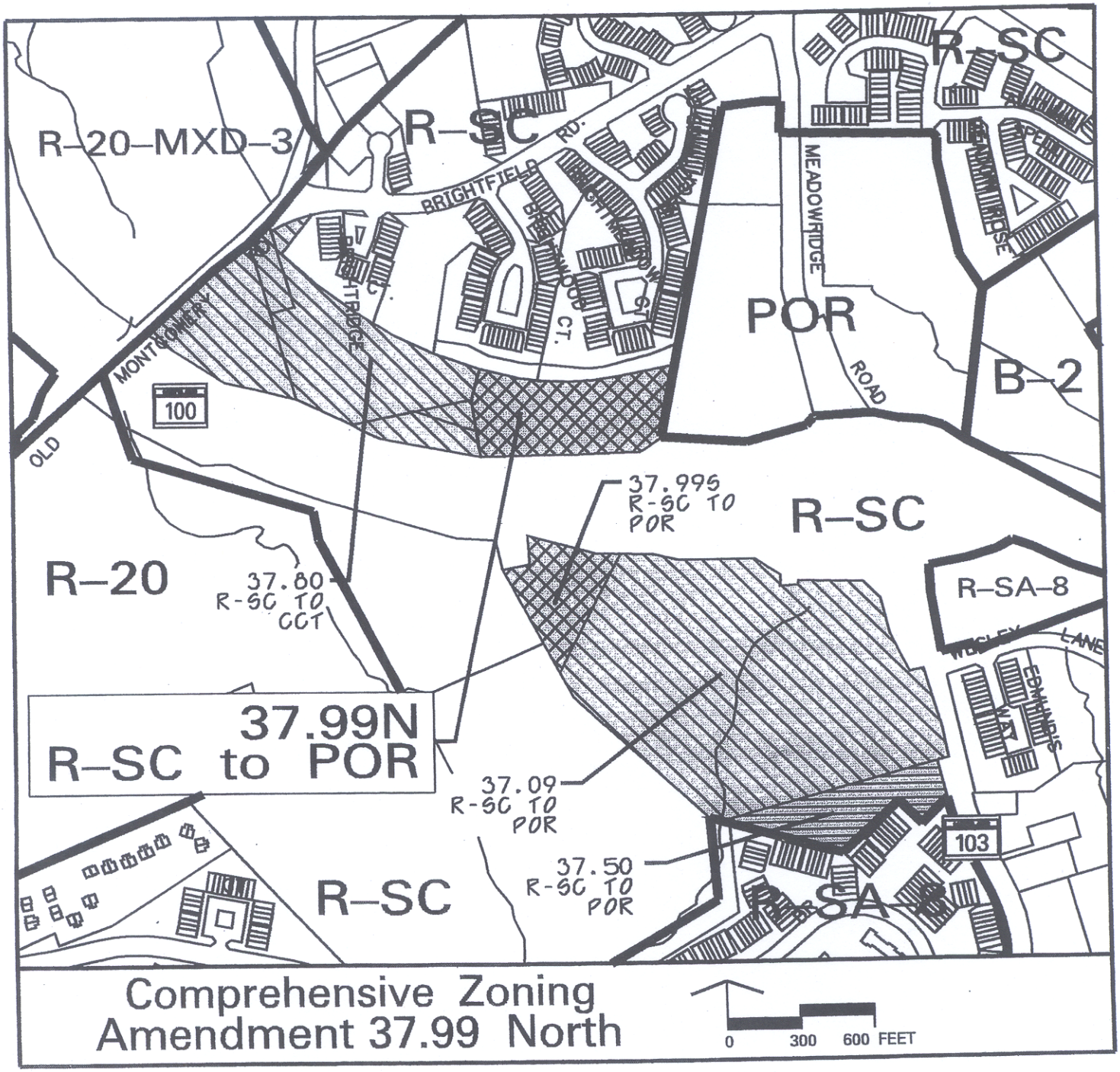

Comprehensive Zoning
Amendment 37.99 North

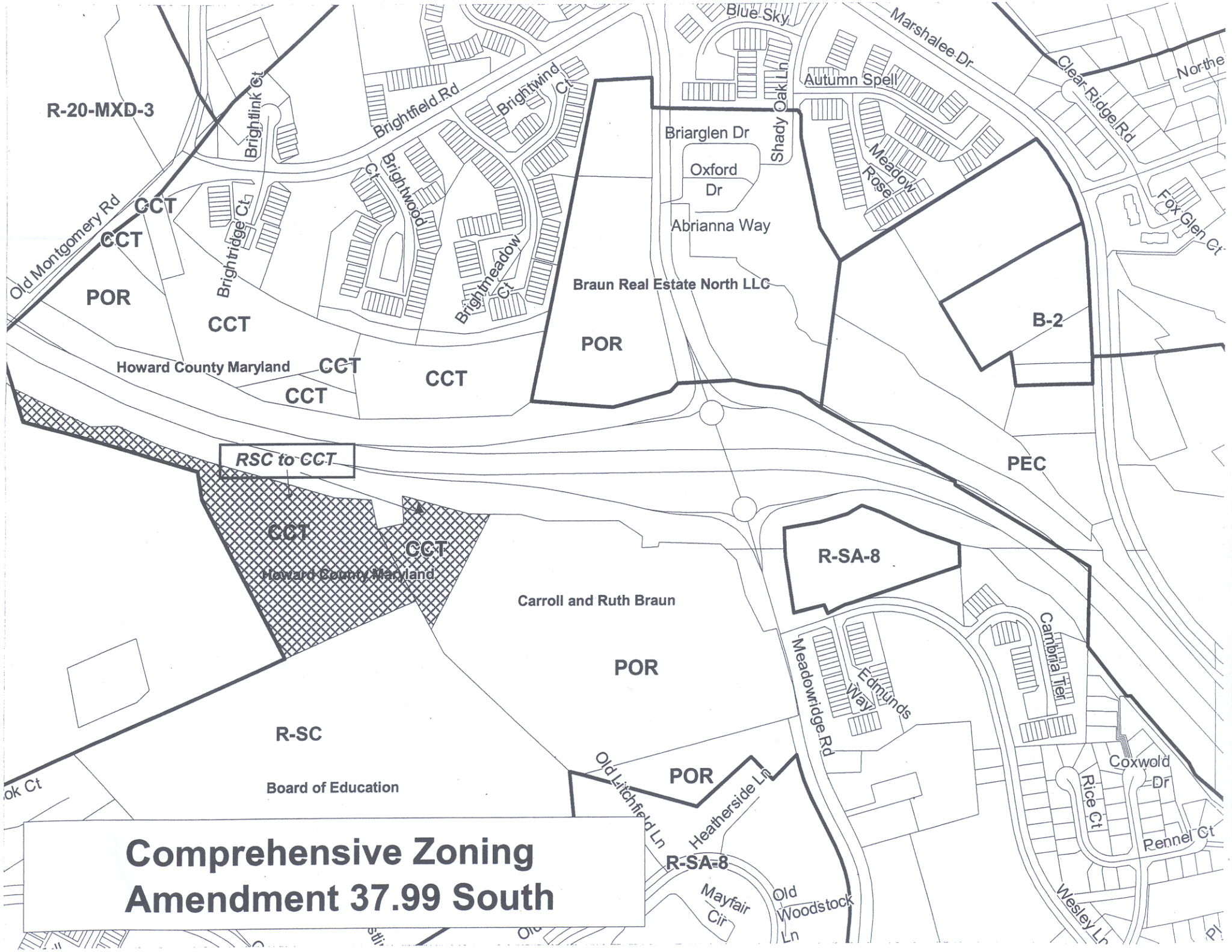

Comprehensive Zoning Amendment 37.99 South

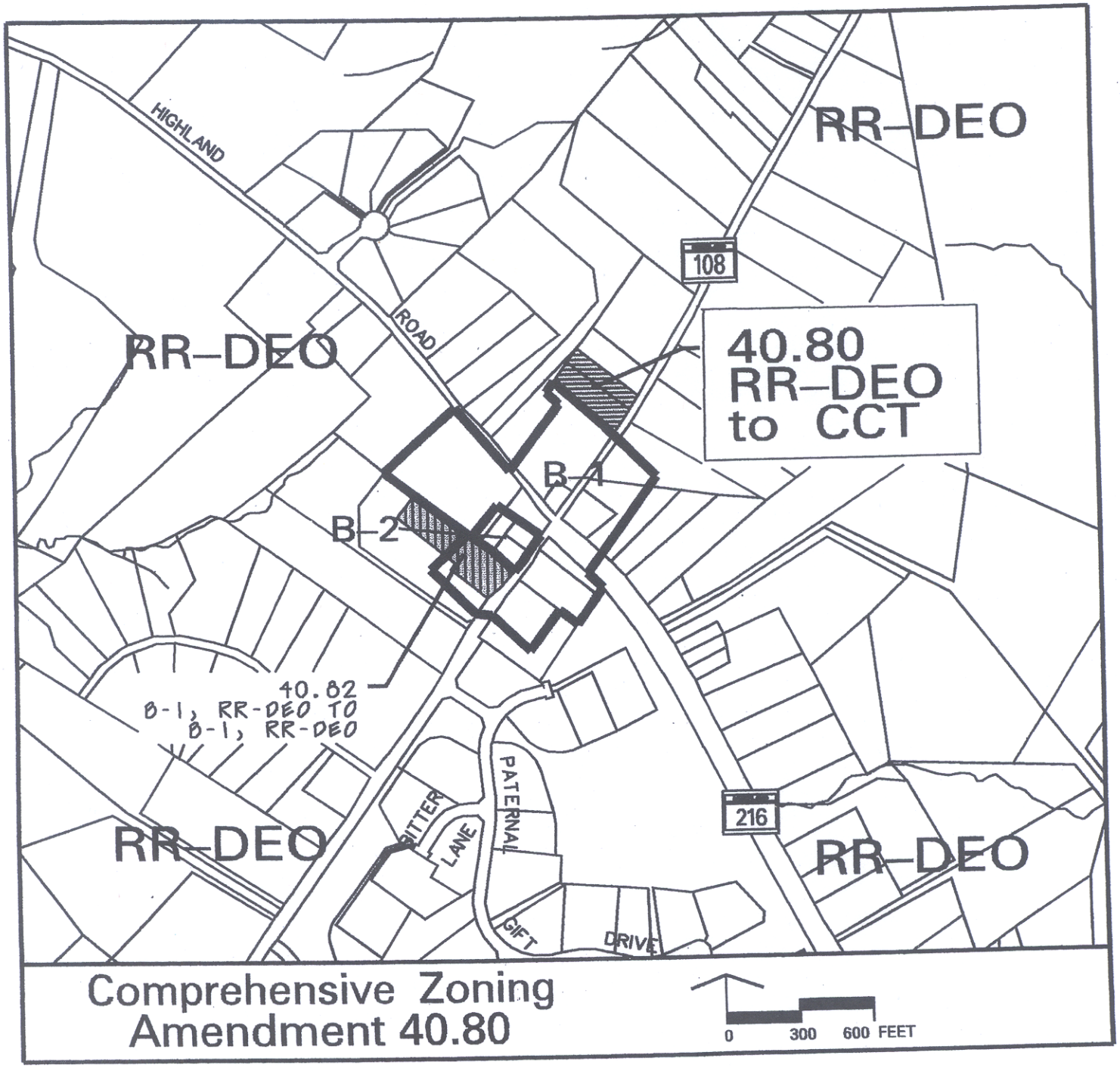

Comprehensive Zoning
Amendment 40.80

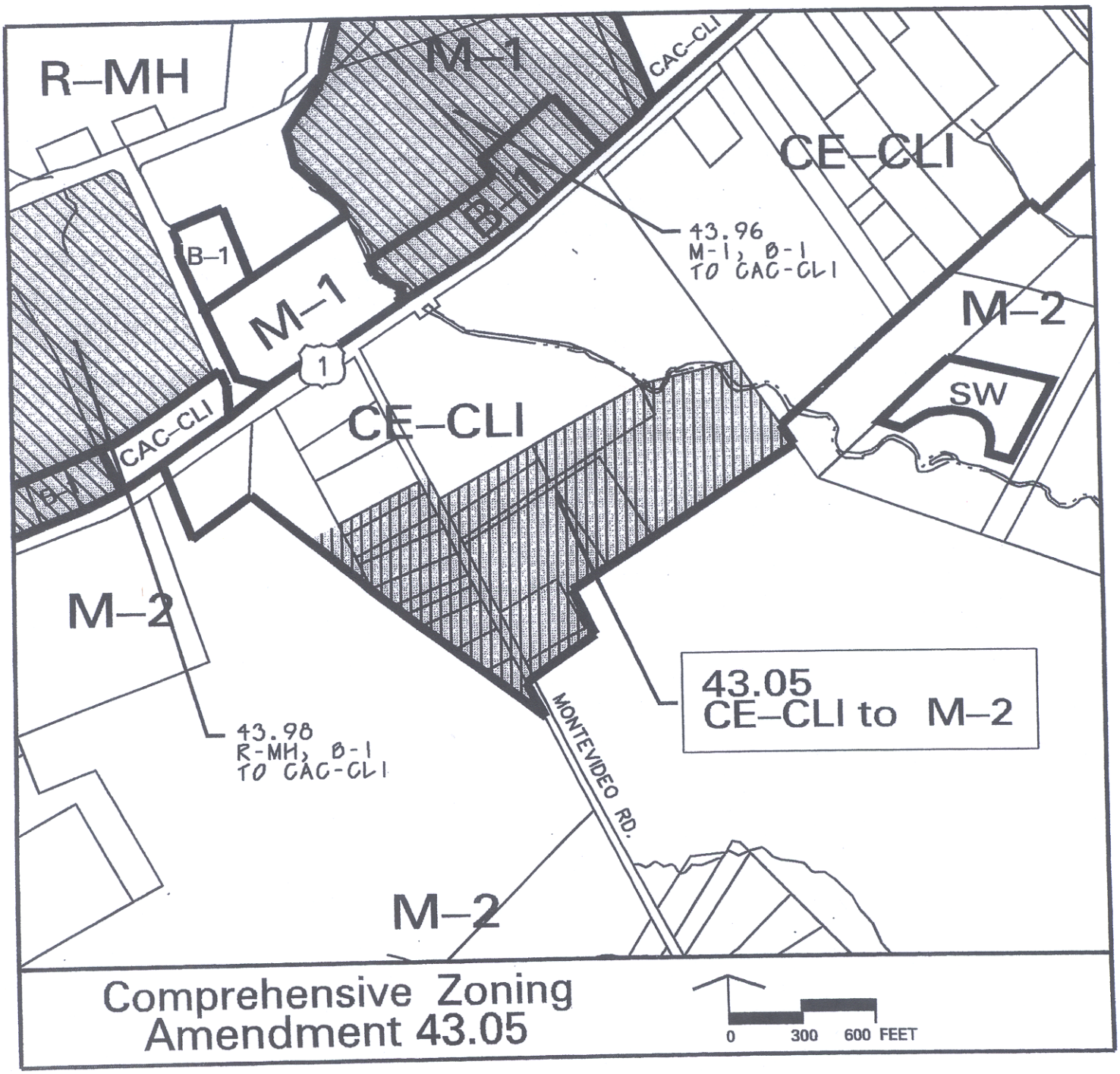

Comprehensive Zoning
Amendment 43.05

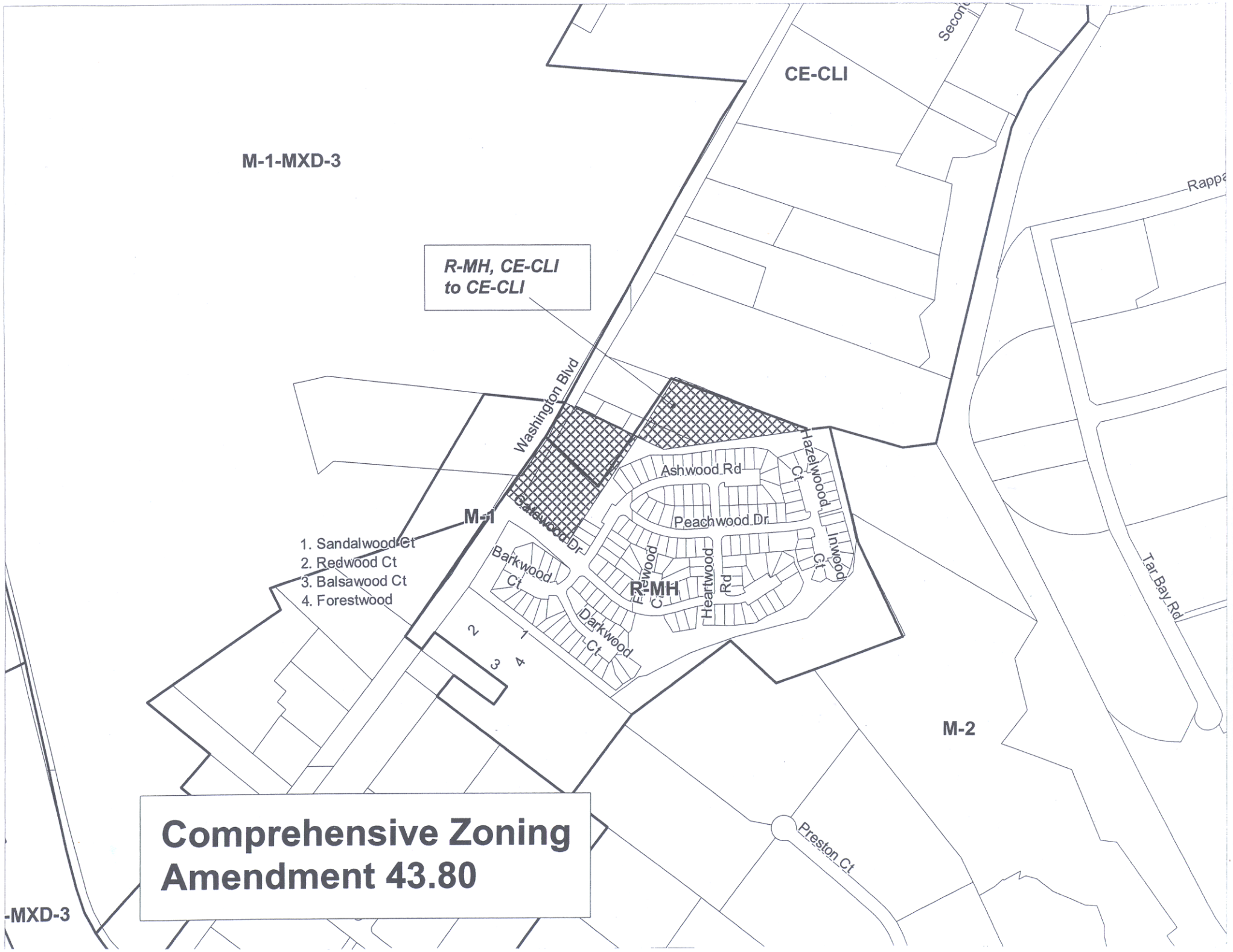

Comprehensive Zoning Amendment 43.80

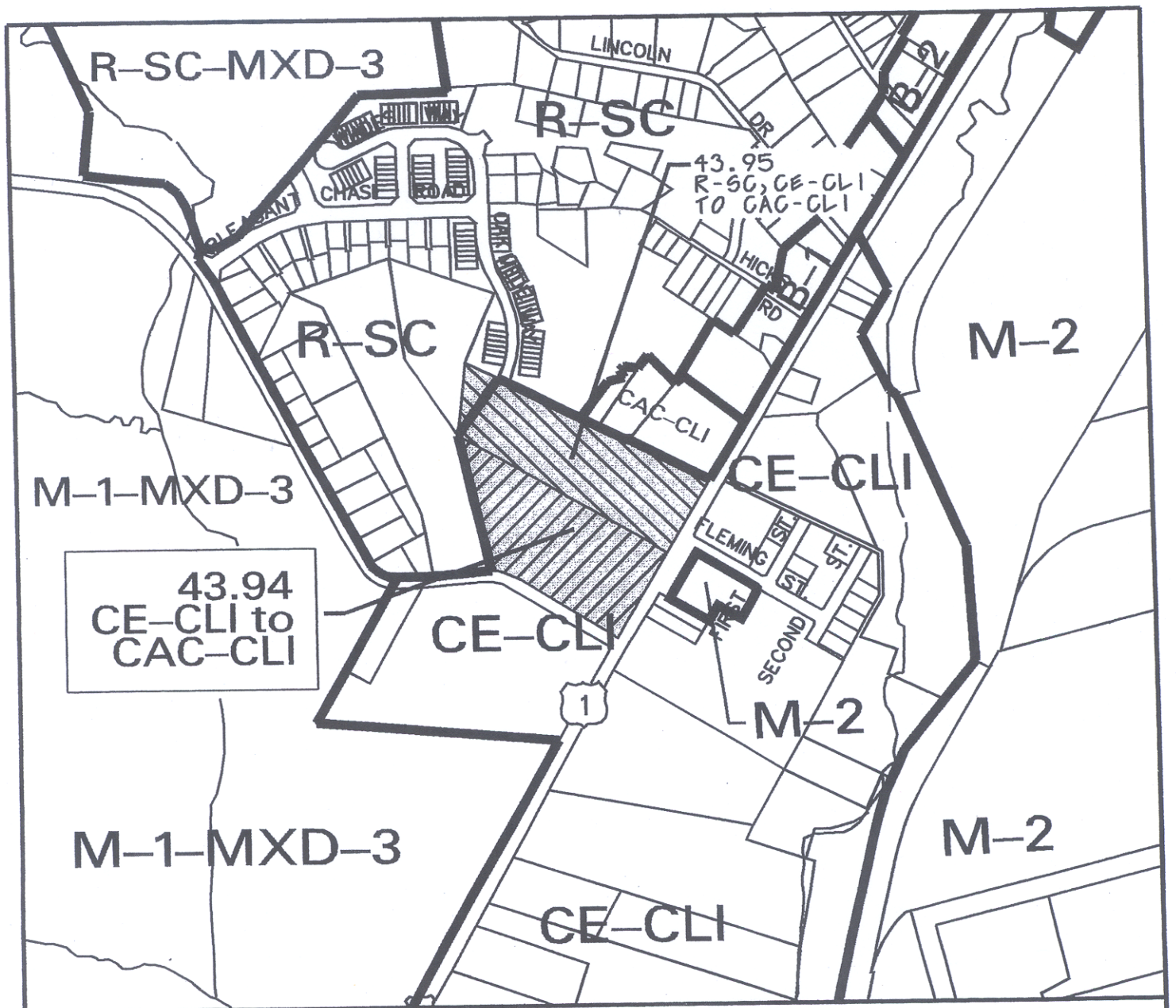

Comprehensive Zoning
Amendment 43.94

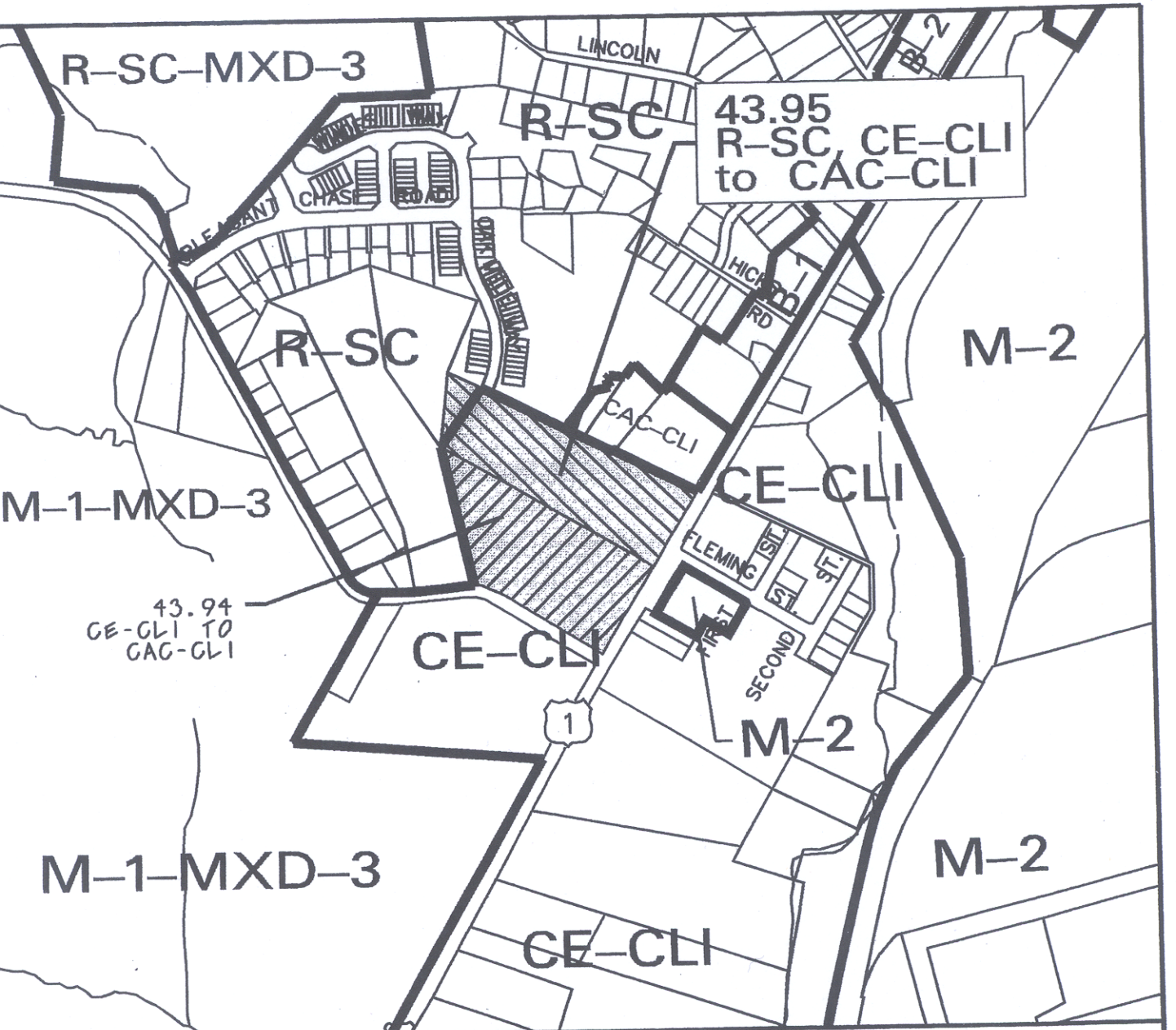

Comprehensive Zoning
Amendment 43.95

0 300 600 FEET

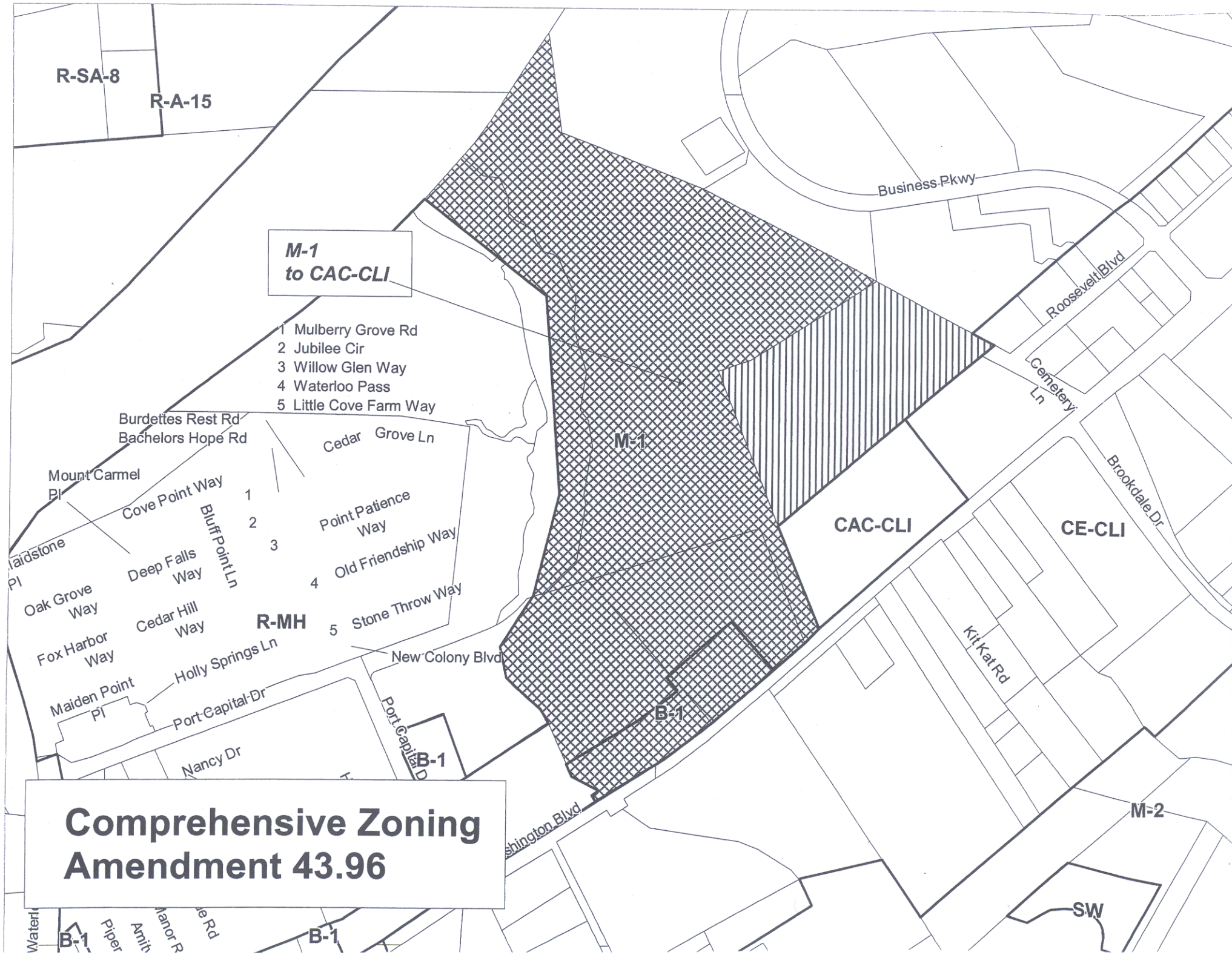
R-SA-8
R-A-15
M-1
to CAC-CLI
1 Mulberry Grove Rd
2 Jubilee Cir
3 Willow Glen Way
4 Waterloo Pass
5 Little Cove Farm Way
Burdettes Rest Rd
Bachelors Hope Rd
Cedar Grove Ln
Mount Carmel Pl
Cove Point Way
Bluff Point Ln
Point Patience Way
Old Friendship Way
Stone Throw Way
Deep Falls Way
Oak Grove Way
Cedar Hill Way
Fox Harbor Way
Holly Springs Ln
Maiden Point Pl
Port Capital Dr
Nancy Dr
New Colony Blvd
R-MH
M-1
B-1
B-1
B-1
B-1
Business Pkwy
Roosevelt Blvd
Cemetery Ln
Brookdale Dr
CAC-CLI
CE-CLI
Kit Kat Rd
M-2
SW
Comprehensive Zoning
Amendment 43.96

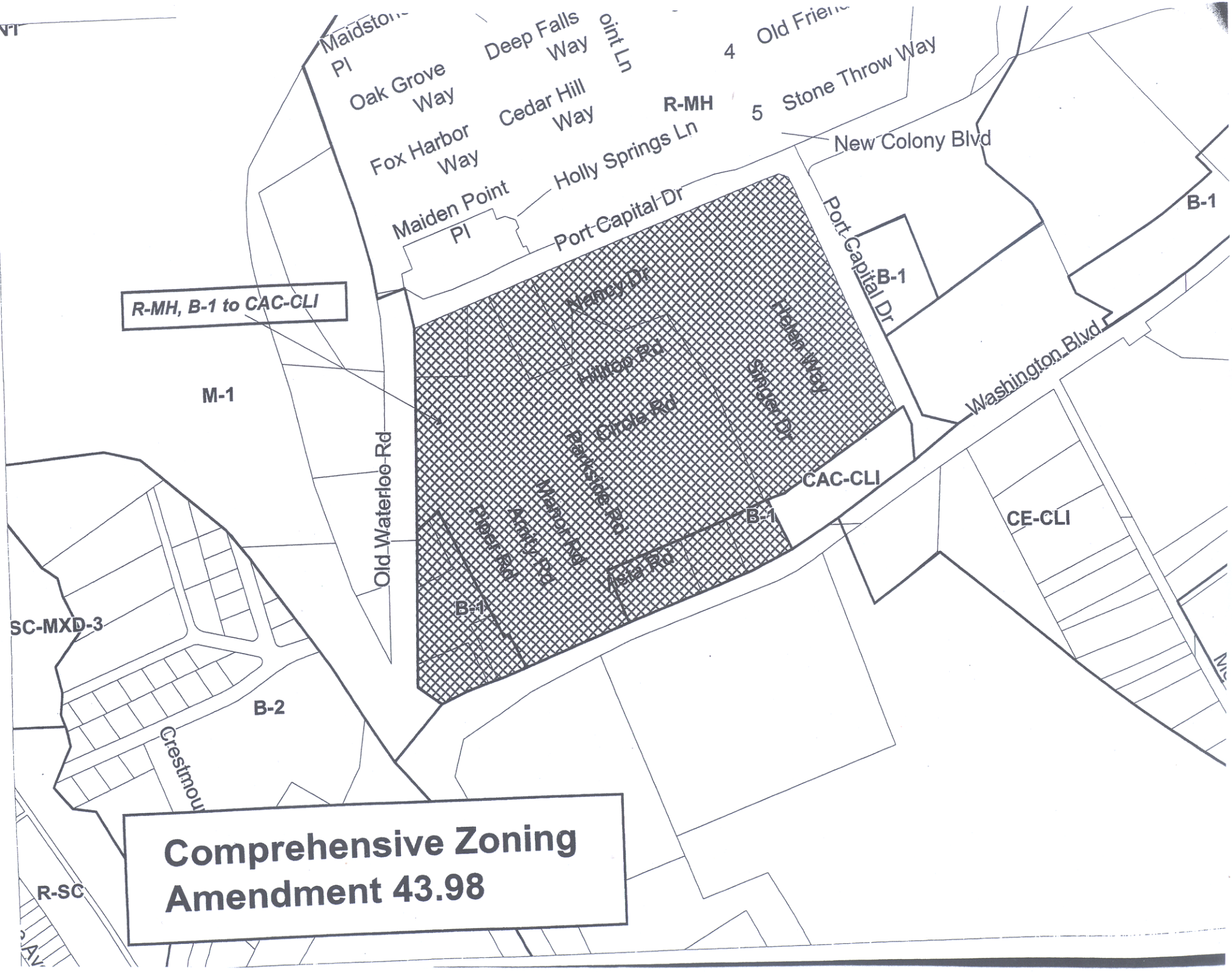

Comprehensive Zoning Amendment 43.98